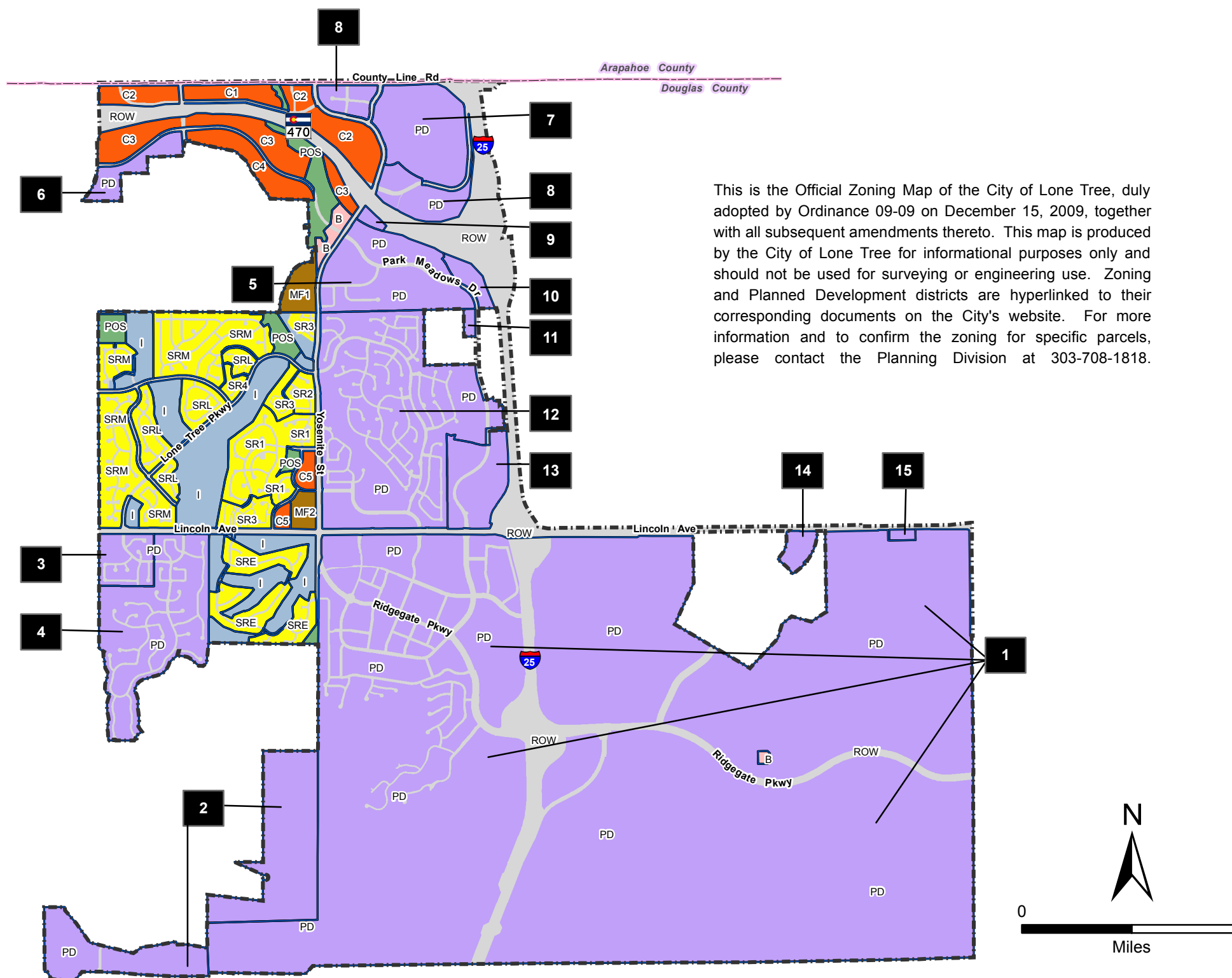











City of Lone Tree Zoning Map



CITY OF LONE TREE



Zoning Districts

-  SR – Suburban Residential, all Subzones
-  MF – Multi-Family Residential
-  B – Business
-  C – Commercial, Subzones C1-C5
-  I – Institutional
-  PD – Planned Development Districts (see below for list)
-  POS – Parks & Open Space
-  ROW – Right of Way
-  Not In City Limits

Planned Development Districts

1. RidgeGate PD
2. SouthRidge Preserve PD
3. Centennial Ridge PD
4. Carriage Club PD
5. Westbrook Entertainment & Sports District PD
6. Lone Tree Town Center PD
7. Park Meadows PD
8. Park Meadows Town Center PD
9. Applebee's at Lone Tree PD
10. C-470 Joint Venture PD
11. Lyeth-Burk PD
12. Heritage Hills PD
13. Omnipark PD
14. Meridian International Business Center PD
15. Lincoln Self Storage PD