GRADING, EROSION AND SEDIMENT CONTROL PLAN
FOR
HILLCAMP TRAIL

Prepared for:

Rampart Range Metropolitan District No. 1
2001 16th Street, Suite 1700
Denver, CO 80202
Contact: Nic Carlson
(303) 779-5710

Prepared by:

JR ENGINEERING
7200 S Alton Way, Suite C400
Centennial, Colorado 80112
(303) 740-9393
Contact: Kevin Rohrbough, P.E.

September 2026

Job Number 15950.18

TABLE OF CONTENTS

Introduction....4
Part 1. – Site Description....4
1-A.-Description of the Construction Activity....4
1-B.-Proposed Sequence of Major Activities....4
1-C. – Estimated Total and Disturbance Areas of the Site....5
1-D – Estimated Runoff Coefficient and Soil Classification....5
1-E. – Existing Vegetation....5
1-F – Other Potential Pollution....5
1-G. – Non-stormwater Discharge....6
1-H. – Receiving Waters....6
Part 2. – Site Map....6
Part 3. – Stormwater Management Controls....6
3-A. – Stormwater Management Plan (SWMP) Administrator....6
3-B. – Identification of Potential Pollutant Sources....7
3-C. – Structural Practices....8
3-D. – Non-Structural Practices....9
3-E. – Phased BMP Implementation....10
3-F. – Materials Handling and Spill Prevention....10
3-G. – Dedicated Concrete or Asphalt Batch Plant....10
3-H. – Vehicle Tracking Control....10
3-I. – Waste Management and Disposal....11
3-J. – BMP Specifications....11
Part 4. – Final Stabilization & Long-Term Stormwater Management....11
Part 5. – Geotechnical Construction Verification and Slope Stability Implementation....11
5-A. – Implementation of Geotechnical Recommendations....11
5-B. Construction Sequencing and Temporary Stability Controls....11
5-C. – Geotechnical Observation and Testing....12
5-D. – Verification of Subsurface and Surface Drainage Performance....12
5-E. – Inspection, Enforcement, and Corrective Actions....12
5-F. – Long-Term Performance and Maintenance....13
Part 6. – Inspection & Maintenance....13
6-A. – Inspection Reports....13

APPENDICES

I. Figure 1 – Vicinity Map

II. Figure 2 – Soils Map

III. Figure 3 – FIRM Map

IV. GESC Plans and Cost Estimate

V. CDPS Permit Application

VI. Inspection Form

VII. Inactivation Form

The Grading, Erosion and Sediment Control (GESC) report included herein has been prepared under my direct supervision in accordance with the requirements of the Douglas County Grading, Erosion and Sediment Control Criteria Manual, as amended.

COLORADO REGISTERED
KEVIN J. ROHRBOUGH
48992
9/2/26
PROFESSIONAL ENGINEER

_____
Designer's Seal and Signature

Rampart Range Metropolitan District No. 1 hereby certifies that the grading, erosion and sediment control facilities for the Hillcamp Trail shall be constructed according to the design presented in this report. I understand that the City of Lone Tree does not and will not assume liability for the grading, erosion and sediment control facilities designed and/or certified by my engineer and that the City of Lone Tree reviews GESC plans; but cannot, on behalf of the Hillcamp Trail, guarantee that final review will absolve Rampart Range Metropolitan District No. 1 and/of their successors and/or assigns of future liability for improper design.

Rampart Range Metropolitan District No. 1
(Owner's Name)

Nic Carlson
_____
Authorized Signature

NOTE

The Grading, Erosion and Sediment Control Plan included herein has been placed in the City of Lone Tree file for this project and appears to fulfill applicable City of Lone Tree Grading, Erosion and sediment Control criteria, as amended. Additional grading, erosion and sediment control measures may be required of the permittee(s) due to unforeseen erosion problems of if the submitted GESC Plan does not function as intended. The requirements of this GESC Plan shall run with the land and be the obligation of the permittee(s) until such time as the GESC Plan is properly completed, modified, or voided.

Introduction

This report represents the Grading, Erosion and Sediment Control Plan for the grading and construction of Hillcamp Trail. It was prepared to meet the regulatory requirements of the Douglas County *Grading, Erosion and Sediment Control Manual* as well as the Colorado Department of Health, Water Quality Control Division in compliance with the provisions of the Colorado Water Quality Control Act, and the Federal Water Pollution Control Act.

This plan serves as a consolidated document for information on water quality protection for the subject site and areas immediately adjacent. It should also be noted that **this plan is a living document that will need to be updated and maintained throughout the construction process.** The intent of this plan is to provide the contractor a tool to consolidate records, logs, permits, applications, etc. as well as guidance on water quality protection. The plan incorporates elements that can be found in the contract plans and specifications as well as the following:

- Douglas County Grading, Erosion and Sediment Control Manual
- Phase III Drainage Report for Hillcamp Trail

The Site is located in Sections 22, Township 6 South, Range 67 West of the 6th Principal Meridian, City of Lone Tree, Douglas County, Colorado. The site is located west of Interstate Highway 25 (I-25), south of existing open space and residential lots, and northeast of the proposed Hillcamp residential development. This project serves to be the main point of access for the proposed Hillcamp residential development. The site is shown on the Vicinity Map, see Appendix A. The property is currently vacant and undeveloped, apart from several gravel recreational trails.

Part 1. – Site Description

1-A. – Description of the Construction Activity

The Hillcamp Trail site will include construction of a collector street, sidewalk, retaining walls, utilities, and a Cabela Drive sidewalk extension to the north. The site will be in both cut and fill. Curb and gutter, swales, and a storm sewer system will convey all the on-site storm water to proposed hydrodynamic separators or the existing attenuation basin near the intersection of Viewside Drive and Hillcamp Trail.

1-B. – Proposed Sequence of Major Activities

The project will follow standard construction sequences for construction, i.e., clearing and grubbing, over excavation, subgrade prep, utility installation, curb and gutter, and street paving.

The contractor will be responsible for implementing and maintaining the erosion and sediment control measures described in this document and the accompanying design drawings. The Contractor may designate these tasks to certain subcontracts as they see fit, but the ultimate responsibility for implementing these controls and their proposer function at each phase of the project remains with the Contractor. The order of major activities will be as follows:

1. Install VTC, silt fence and other perimeter and initial soil erosion control measures.
2. Demolition, clearing and grubbing.
3. Install all temporary sediment basins.
4. Complete over-excavation and subgrade preparation.

5. Install temporary seeding and mulching and final stabilization.
6. Install paving and concrete.
7. Install landscaping and final stabilization.
8. Clean up.

1-C. – Estimated Total and Disturbance Areas of the Site

	CUT (C.Y)	FILL (C.Y)	NET (C.Y)		ACRES
HILLCAMP TOTAL	117,919	35,618	82,301	CUT	12.46

The platted area of the public right of way for Hillcamp Trail is approximately 2.64 acres. The total disturbance area of the proposed construction activities associated with this report is 12.46 acres. The values shown in the table above are estimates of usable fill and cut materials to be moved within the site. These values were calculated by comparing the existing grade versus the proposed final grade using AutoCAD Civil3D surface analysis tools. In addition, these earthwork values make assumptions for roadway cut and compaction values.

1-D. – Estimated Runoff Coefficient and Soil Classification

The estimated 5-year and 100-year developed runoff coefficients are 1.43 and 2.60, respectively. The existing ground is currently undeveloped with a natural vegetative cover with slopes varying from 0-25%, with some areas up to and over 33%.

Construction activities will take place on the west end of Cabela Drive and the south side of Viewside Drive. According to the Federal Emergency Management Agency (FEMA) Flood Insurance Rate Map (FIRM) Community Panels No. 08035C0064G, dated September 4, 2020, the site lies within Zone X which is the flood insurance rate zone that corresponds to areas outside the one percent annual chance floodplain. The site soils are mostly described as Fondis clay loam, Fondis-Kutch association, and hilly gravelly land by the NRCS soil survey. The majority of soil in the proposed development is classified by the Natural Resource Conservation Service (NRCS) as Hydrologic Group C and D. Hydrologic Group C soils are described as "soils that have low infiltration rates when thoroughly wetted and consist chiefly of soils with a layer that impedes downward movement of water and soils with moderately fine to fine structure." Hydrologic Group D soils are described as "soils that have very low infiltration rates when thoroughly wetted and consist chiefly of clay soils with high swelling potential, soils with a permanent high water table, soils with a claypan or clay layer at or near the surface and shallow soils over nearly impervious material."

1-E. – Existing Vegetation

Currently, the site is undeveloped and unoccupied and is vegetated with native grasses and shrubs.

1-F. – Other Potential Pollution

While vehicle fueling is expected on-site, there is no designated area for fueling at this time. It will be the responsibility of the contractor to designate a fueling area and take the appropriate actions to ensure that no

pollution of the storm water occurs. Fueling areas shall be located a minimum of 100 feet from all drainage courses whenever possible. A 12-inch high compacted earthen ridge capable of retaining potential spills shall enclose fueling areas. If the fueling area is located on porous soil, the area shall be covered with a non-porous lining to prevent soil contamination. The following is a list of other possible potential pollution sources and prevention measures that may occur during construction.

- Portable Toilets – should be kept a minimum of 50 feet from a storm drain inlet and secured to the ground
- Landscaping Materials – may be stored in the street until work is completed on each lot (which is usually less than 48 hours). If topsoil, mulch, or similar material is to be kept in the street or gutter over-night, containment measures should be taken to minimize any pollution discharge potential.
- Stockpiles – silt fence or similar barrier should be installed as needed around long-term stockpiles (30 days+), as well as Vehicle Tracking Control should be installed at the access point to minimize sediment from leaving the area.

1-G. – Non-stormwater Discharge

Non-stormwater discharges such as construction dewatering are not allowed under the general State permit. If groundwater is encountered during construction, a construction dewatering permit will need to be obtained through CDPHE.

1-H. – Receiving Waters

In the existing condition, storm runoff from the undeveloped site drains into the central drainage channel within the existing Retreat at Ridgegate development via overland sheet flow, both constructed, and natural drainage channels. Cottonwood Creek runs through this central drainage channel, and it begins upstream of the most upstream Retreat at Ridgegate storm infrastructure.

In the proposed condition, roadway flows are to be routed within the roadway to Type R inlets on either side of the street crown at 3 different locations. Offsite flows are to be routed via Turf Reinforcement Mat (TRM)-lined vegetated swales towards the locations of the existing Retreat at Ridgegate Infrastructure. Where the proposed roadway bisects existing sub-basins, Flared End sections or depressed type D inlets will convey flows beneath Hillcamp Trail to the existing Retreat at Ridgegate Infrastructure upstream of Cottonwood Creek. Once within the central channel in Retreat at Ridgegate, flows are attenuated by a restricted RCP conduit.

Part 2. – Site Map

Refer to the erosion control plans located within the appendices for locations of best management practices (BMP).

Part 3. – Stormwater Management Controls

3-A. – Stormwater Management Plan (SWMP) Administrator

The SWMP administrator shall also be known as the erosion and sediment control manager (ESC manager). The ESC manager shall henceforth be the contractor to be named upon completion of the bidding process. The ESC manager shall be the individual(s), position, or title who is responsible for developing,

implementing, maintaining, and revising the erosion and sediment control plans. The activities and responsibilities of the administrator shall address all aspects of the facility's SWMP.

3-B. – Identification of Potential Pollutant Sources

Potential pollution sources include debris, emissions from construction vehicles, possible refueling incidents and accidental materials or chemical spills. Specific pollution components and their solutions are listed below:

- All exposed and stored soils – all exposed soils will be seeded and mulched upon completion of construction within the vicinity. Silt fence will be utilized to contain sediment deposited by runoff until seeding can take. Silt fence or similar barrier should be installed as needed around long-term stockpiles (30 days+), as well as Vehicle Tracking Control should be installed at access points to minimize sediment from leaving the area.
- Vehicle tracking of sediments – if sediment is tracked onto the street, a reasonable attempt will be made to clean up any large deposits as soon as possible and if necessary, a street sweeper shall be used.
- Management of contaminated soils – appropriate measures will be taken to cleanup the cause of the contaminated soil. All contaminated soils must be disposed of in an appropriate manner off-site.
- Loading and unloading operations – should a spill occur during a loading or unloading operation it shall be cleaned up immediately and the on-site personnel should be contacted.
- Outdoor storage activities – materials with potential for contamination of stormwater runoff will be stored so as to prevent/minimize the presence of toxic materials, and designated accordingly. The areas on the construction site used for material storage that are exposed to precipitation shall be inspected for evidence of, or the potential for, pollutants entering the drainage system.
- Vehicle and equipment maintenance and fueling – all designated fueling and maintenance areas shall be located a minimum of 100 feet from all drainage courses whenever possible. If the fueling area is located on porous soil, the area shall be covered with a non-porous lining to prevent soil contamination and any spillage shall be cleaned up immediately.
- Significant dust or particulate generating processes – dust-reducing measures will be taken during construction until appropriate seeding and mulching can be placed.
- Routine maintenance activities involving fertilizers, pesticides, detergents, fuels, solvents, oils, etc. – oil, grease, coolants, etc. that leak onto the soil or impervious surface should be cleaned up as soon as possible and on-site personnel should be contacted as well.
- On-site waste management practices (waste piles, liquid wastes, dumpsters, etc.) – dumpsters will be utilized as needed to remove trash from the site. Any waste material found on-site or generated by construction will be disposed of in a manner as to not cause pollutants in storm water discharges. In the event that waste is to be stored on-site, it shall be in an area located a minimum of 100 feet from all drainage courses whenever possible. Whenever waste is not stored in a non-porous container, it shall be in an area enclosed by a 12-inch high compacted earthen ridge. If the enclosed waste area is located on porous soil, the area shall be covered with a non-porous lining to prevent soil contamination. Whenever precipitation is predicted or the receptacle is not in use, the waste

shall be covered with a non-porous cover, anchored on all sides to prevent its removal by wind, in order to prevent precipitation from leaching out potential pollutants from the waste.

- Non-industrial waste sources such as worker trash and portable toilets – all portable toilets should be kept a minimum of 50 feet from a storm drain inlet and secured to the ground.
- Other areas or procedures where potential spills can occur – no other areas have been identified at this time.
- General litter/construction debris – dumpsters will be utilized as needed to remove trash from the site. Any waste material found on-site or generated by construction will be disposed of in a manner as to not cause pollutants in storm water discharges. In the event that waste is to be stored on-site, it shall be in an area located a minimum of 100 feet from all drainage courses whenever possible. Whenever waste is not stored in a non-porous container, it shall be in an area enclosed by a 12-inch high compacted earthen ridge. If the enclosed waste area is located on porous soil, the area shall be covered with a non-porous lining to prevent soil contamination. Whenever precipitation is predicted, the waste shall be covered with a non-porous cover, anchored on all sides to prevent its removal by wind, in order to prevent precipitation from leaching out potential pollutants from the waste.

3-C. – Structural Practices

Silt Fence

Purpose:

- To act as a barrier to interrupt runoff to allow sediment to settle out

Typical Applications:

- Perimeter control on lots or tracts
- Around dirt stockpiles

Vehicle Tracking Control

Purpose:

- To reduce the amount of sediment leaving an area via vehicle's tires

Typical Applications:

- Long-term stockpiles (30 days or more)
- Construction access points
- On-site trailer parking/access
- A barrier between destabilized and stabilized areas

Check Dam, Reinforced Check Dam

Purpose:

- To act as a barrier to interrupt runoff, slow runoff, and allow sediment to settle out

Typical Applications:

- In channels and swales

Stabilized Staging Area

Purpose:

- To provide a stabilized area for construction vehicles and equipment to minimize erosion and disturbance areas

Typical Applications:

- Storage and stock pile location
- Vehicle parking and storage
- Staging area
- Construction trailer location

Surface Roughening

Purpose:

- To slow and limit erosion on destabilized areas

Typical Applications:

- Large destabilized areas that need temporary stabilization
- Sloped areas without established vegetation

3-D. – Non-Structural Practices

Temporary/Permanent Seeding

Purpose:

- To provide stabilization of disturbed soil

Typical Applications:

- Any disturbed areas
- Stockpiles
- Slopes

Mulch

Purpose:

- To reduce erosion from rain & wind
- To reduce raindrop impact (soil displacement)

- To protect seed from drying and vermin

Typical Applications:

- Any disturbed areas
- Stockpiles
- Slopes

Erosion Control Blanket

Purpose:

- To prevent erosion of the soil surface
- To promote seed germination & vegetation establishment
- To minimize rain drop impact

Typical Applications:

- Slopes greater than 4:1
- In swales (on lots)
- Fine grade stabilization

3-E. – Phased BMP Implementation

The site will be graded in three (3) phases. Plans for each phase have been created to stage the BMPs in order to aid the contractor in the implementation of BMPs as construction progresses.

3-F. – Materials Handling and Spill Prevention

There will be a designated individual on-site who will receive training on what to do when a hazardous spill occurs.

There will be a small spill kit on-site containing clean-up supplies, emergency contact information, and report(s) to document occurrences.

Spills must be cleaned up as soon as possible and contaminated soil/materials must be properly disposed of off-site.

3-G. – Dedicated Concrete or Asphalt Batch Plant

A dedicated asphalt or concrete batch plant will not be utilized. If at such time a batch plant is used it will be the responsibility of the contractor to update the GESC report and plans in addition to receiving/obtaining all necessary permits.

3-H. – Vehicle Tracking Control

The contractor will be responsible for placement of vehicle tracking control measures at the locations of major site entrances. Vehicle tracking control measures include, but are not limited to: minimizing site access; street sweeping or scraping; tracking pads; graveled parking areas; wash racks; and contractor education. As well, if sediment is tracked onto the street, a reasonable attempt will be made to clean up any large deposits as soon as possible and if necessary, a street sweeper may be used.

3-I. – Waste Management and Disposal

The contractor will be responsible for placement of concrete washout areas. They will be placed such that concrete washout activities do not result in the discharge of materials, or contribute pollutants to stormwater runoff.

3-J. – BMP Specifications

The contractor shall reference the Douglas County *Grading, Erosion and Sediment Control Manual* for information regarding the installation and implementation for each BMP identified in the erosion and sediment control plans.

Part 4. – Final Stabilization & Long-Term Stormwater Management

Final Stabilization will be reached when construction activities have ceased and the site has reached 70% vegetative cover in comparison to pre-disturbance levels, or equivalent permanent erosion control measures have been used (pavement, concrete, etc.).

Part 5. – Geotechnical Construction Verification and Slope Stability Implementation

This section describes how the critical recommendations provided in the CTL Geotechnical Report and Slope Stability Evaluation are implemented in the civil construction plans and GESC plans and outlines the procedures for verification and enforcement during construction. The intent of these measures is to maintain slope stability during all phases of construction and to support long-term performance of the roadway, retaining walls, pedestrian bridge, and associated earthwork.

5-A. – Implementation of Geotechnical Recommendations

Key geotechnical recommendations related to slope stability have been incorporated into the civil grading, drainage, and GESC plans through a combination of grading limits, drainage controls, and construction constraints. These include, but are not limited to:

- Grading configurations and slope geometries consistent with the assumptions used in the slope stability analyses.
- Drainage features intended to limit surface water infiltration and groundwater buildup, including interceptor swales, lined channels, roadway drainage structures, outlet protection, and sub-fill drains.
- Drainage routing that conveys flows beneath or away from slopes and avoids discharge into identified debris flow channels.

Erosion and sediment control measures placed to protect slope faces, slope toes, and drainage outlets during construction and stabilization.

These elements are shown on the plans and are intended to work collectively to reduce erosion, control runoff, and support the geotechnical design assumptions used to evaluate slope stability.

5-B. – Construction Sequencing and Temporary Stability Controls

Construction sequencing will be implemented in a manner that maintains slope stability throughout earthwork activities. Temporary cuts, benches, and fill placement will be constructed in accordance with the limits and assumptions outlined in the CTL Geotechnical Report and Slope Stability Evaluation.

Temporary slopes and benches will not exceed recommended heights or inclinations without approval from the Geotechnical Engineer of Record. Earthwork will be sequenced to minimize the duration that slopes remain exposed prior to stabilization, drainage installation, or final grading. Where applicable, drainage features and sub-fill drains will be installed concurrent with or prior to placement of significant fill to reduce infiltration and pore water pressure development during construction.

5-C. – Geotechnical Observation and Testing

Geotechnical observation and testing will be performed by a third party source during construction in accordance with the CTL Geotechnical Report and City requirements. Observation activities are anticipated to include, as applicable:

- Review of subgrade and foundation conditions prior to placement of fill or structural elements.
- Observation of cut slopes, benching, and fill placement to confirm consistency with design assumptions.
- Verification of sub-fill drain installation, including alignment, bedding, outlet configuration, and connection to designated discharge locations.
- Review of retaining wall, bridge foundation, and roadway earthwork elements as they relate to slope stability.

Any observed conditions that differ from those anticipated in the geotechnical report will be evaluated by the Geotechnical Engineer of Record, and appropriate recommendations will be provided to maintain stability.

5-D. – Verification of Subsurface and Surface Drainage Performance

Drainage features that serve a slope-stability function will be verified during construction to confirm proper installation and functionality. Verification measures include visual inspection of drainage elements, confirmation of positive flow paths, and review of outlet protection and conveyance capacity.

During construction, temporary and permanent drainage features will be maintained to ensure that surface water is not allowed to pond, infiltrate slopes, or discharge onto slope faces or toes. Following major storm events, drainage features associated with slope stability will be inspected as detailed in the Douglas County Grading, Erosion, and Sediment Control Manual.

5-E. – Inspection, Enforcement, and Corrective Actions

Slope-related drainage features and erosion control measures will be included as part of routine GESC inspections during construction. Inspection findings will be documented, and corrective actions will be implemented as needed to maintain slope stability.

Conditions that may trigger corrective action include, but are not limited to:

- Erosion, rilling, or sloughing observed on slope faces or at slope toes
- Sediment accumulation that reduces drainage capacity
- Standing water or seepage observed adjacent to slopes
- Damage to drainage linings, sub-drain outlets, or outlet protection
- Deviation from approved grading or drainage configurations

Corrective actions may include repair or replacement of erosion control measures, cleaning or modification of drainage features, or adjustment of construction sequencing, as directed by the Engineer of Record and/or Geotechnical Engineer of Record.

5-F. – Long-Term Performance and Maintenance

Following construction and site stabilization, drainage features that support slope stability will be maintained as part of on-going site maintenance responsibilities. Long-term maintenance activities will focus on preserving positive drainage, preventing erosion, and ensuring that subsurface and surface drainage features remain functional over the life of the project.

Part 6. – Inspection & Maintenance

Inspections of erosion & sediment control measures will occur every 7 days and within 24 hours of any wet weather event or snowmelt 'event' that incurs erosion. The operator shall keep a record of inspections. Uncontrolled releases of mud or muddy water or measurable quantities of sediment found off the site shall be recorded with a brief explanation as to the measures taken to prevent future releases as well as any measure taken to clean up the sediment that has left the site. Any items in need of correction will occur within 7 days of the inspection.

Based on the results of the inspection, the description of potential pollutant sources and the pollution prevention and control measures shall be revised and modified as appropriate as soon as practicable after such inspection. The GESC plan shall also be updated to reflect current conditions, installed BMP's, disturbed areas, and design changes.

All temporary and permanent erosion and sediment control facilities shall be maintained, repaired, and inspected as detailed in the Douglas County Grading, Erosion, and Sediment Control Manual. Silt fences will require periodic replacement. Sediment traps and sediment basins shall be cleaned when accumulated sediments equal approximately one-half of trap storage capacity. Vehicle tracking pads will need to be maintained with fresh or cleaned aggregate on an as-need basis. Accumulated sediment at inlet protection, silt fence, rock socks, and check dams shall be removed on an as needed basis. The result of each inspection will be recorded & be made available upon request.

6-A. – Inspection Reports

The General Contractor shall be responsible for the reporting of all BMP inspections. A report summarizing the scope of each inspection, the qualification of personnel performing the inspection, the date(s) of the inspection, major observation relating to the implementation of the GESC and action taken shall be made and retained at the site or be readily available at a designated alternate location until the Inactivation Notice has been submitted. All inspection reports shall be submitted to the owner when the Inactivation Notice is filed. A recommended inspection form has been included in the Appendices. A separate report shall be made to identify any incident of non-compliance.

The General Contractor shall also be responsible for ensuring the required City of Lone Tree Inspections and pre-construction meetings are scheduled and requirements are fulfilled.

The operator shall keep a record of inspections onsite or a designated alternative location. Uncontrolled releases of mud or muddy water or measurable quantities of sediment found off the site shall be recorded

with a brief explanation as to the measures taken to prevent future releases as well as any measure taken to clean up the sediment that has left the site. This record shall also include the following information:

- Dates
- Names of inspectors
- Purpose of inspection i.e. – routine, spill event, post wet weather, etc.
- An assessment of the entire property as related to erosion and sediment control issues
- An evaluation of onsite BMPs
- Action items needed to assure the site continually complies with the GESC guidelines
- Documentation of any suggested changes to the plan due to field conditions
- Training events

All record related to this plan including inspection logs shall be maintained by the administrator for a minimum of 3 years from the date that the site is finally stabilized.

Appendices & Figures

Figure 1 – Vicinity Map

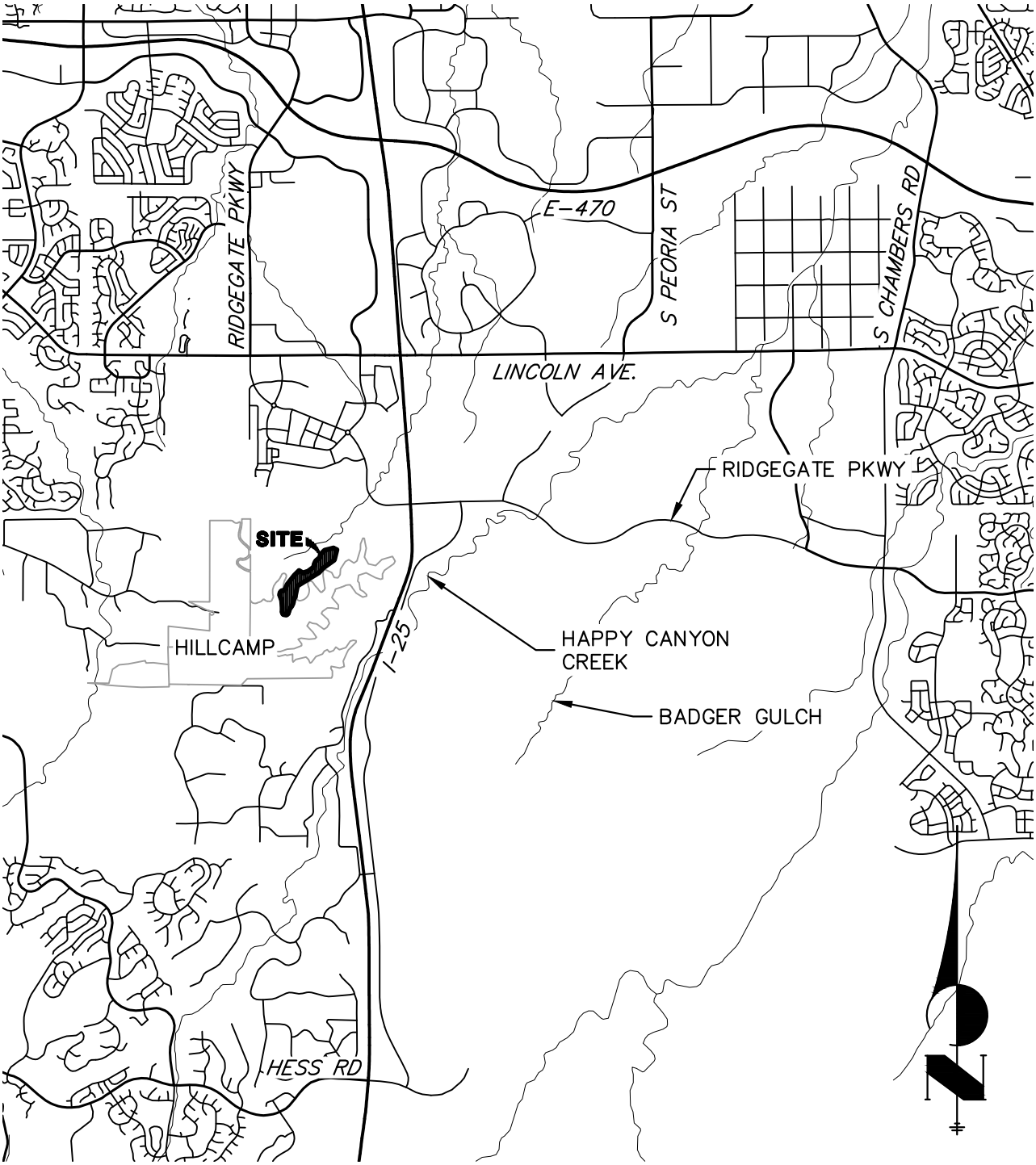

VICINITY MAP

SCALE 1'=5000'

15950.02
01/10/2022
SHEET 1 OF 1

J·R ENGINEERING
A Westrian Company

Centennial 303-740-9393 • Colorado Springs 719-593-2593
Fort Collins 970-491-9888 • www.jrengineering.com

X:\1590000.all\1595012\1595018 Cabela Drive\Drawings\Blocks\1595018 Vicinity Map.dwg, 8.5x11 Portrait, 3/19/2025 8:02:04 AM, poseyb

Figure 2 – Soils Map

Custom Soil Resource Report
Map—Hydrologic Soil Group

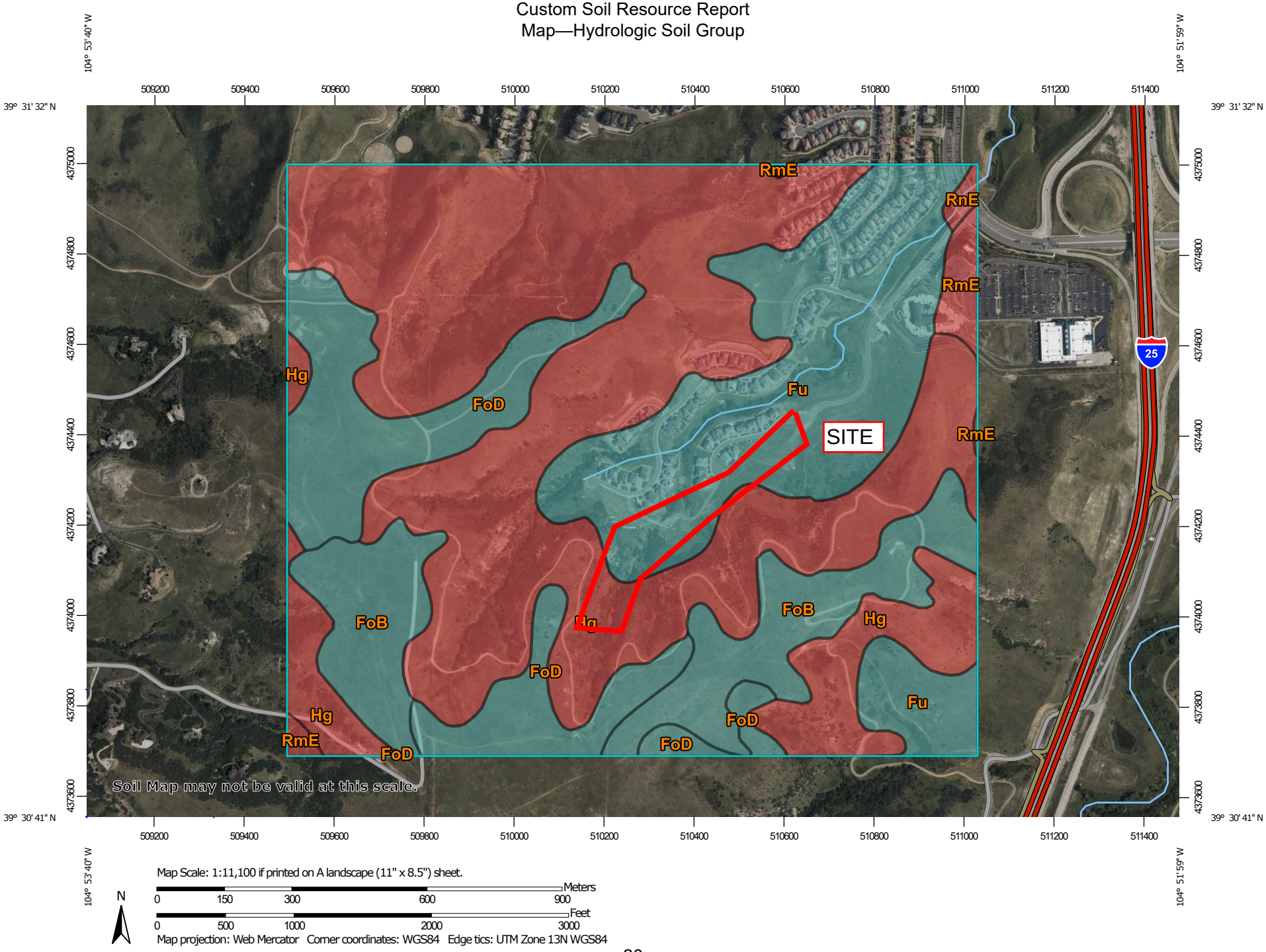

Map Scale: 1:11,100 if printed on A landscape (11" x 8.5") sheet.

N

Meters: 0 150 300 600 900

Feet: 0 500 1000 2000 3000

Map projection: Web Mercator Corner coordinates: WGS84 Edge tics: UTM Zone 13N WGS84

MAP LEGEND

Area of Interest (AOI)

Area of Interest (AOI)

Soils

Soil Rating Polygons

- A
- A/D
- B
- B/D
- C
- C/D
- D
- Not rated or not available

Soil Rating Lines

- A
- A/D
- B
- B/D
- C
- C/D
- D
- Not rated or not available

Soil Rating Points

- A
- A/D
- B
- B/D
- C
- C/D
- D
- Not rated or not available

Water Features

Streams and Canals

Transportation

- Rails
- Interstate Highways
- US Routes
- Major Roads
- Local Roads

Background

Aerial Photography

MAP INFORMATION

The soil surveys that comprise your AOI were mapped at 1:20,000.

Warning: Soil Map may not be valid at this scale.

Enlargement of maps beyond the scale of mapping can cause misunderstanding of the detail of mapping and accuracy of soil line placement. The maps do not show the small areas of contrasting soils that could have been shown at a more detailed scale.

Please rely on the bar scale on each map sheet for map measurements.

Source of Map: Natural Resources Conservation Service
Web Soil Survey URL:
Coordinate System: Web Mercator (EPSG:3857)

Maps from the Web Soil Survey are based on the Web Mercator projection, which preserves direction and shape but distorts distance and area. A projection that preserves area, such as the Albers equal-area conic projection, should be used if more accurate calculations of distance or area are required.

This product is generated from the USDA-NRCS certified data as of the version date(s) listed below.

Soil Survey Area: Castle Rock Area, Colorado
Survey Area Data: Version 17, Aug 29, 2024

Soil map units are labeled (as space allows) for map scales 1:50,000 or larger.

Date(s) aerial images were photographed: Mar 1, 2023—Sep 1, 2023

The orthophoto or other base map on which the soil lines were compiled and digitized probably differs from the background imagery displayed on these maps. As a result, some minor shifting of map unit boundaries may be evident.

Table—Hydrologic Soil Group

Map unit symbol	Map unit name	Rating	Acres in AOI	Percent of AOI
FoB	Fondis clay loam, 1 to 3 percent slopes	C	57.8	11.6%
FoD	Fondis clay loam, 3 to 9 percent slopes	C	65.0	13.0%
Fu	Fondis-Kutch association	C	108.2	21.7%
Hg	Hilly gravelly land	D	259.4	52.0%
RmE	Renohill-Buick complex, 5 to 25 percent slopes	D	6.9	1.4%
RnE	Renohill-Manzanola clay loams, 3 to 20 percent slopes	D	1.5	0.3%
Totals for Area of Interest			**498.7**	**100.0%**

Rating Options—Hydrologic Soil Group

Aggregation Method: Dominant Condition

Component Percent Cutoff: None Specified

Tie-break Rule: Higher

Figure 3 – FIRM Map

National Flood Hazard Layer FIRMette

FEMA

104°52'58"W 39°31'20"N

104°52'21"W 39°30'52"N

Feet

0 250 500 1,000 1,500 2,000

1:6,000

Basemap Imagery Source: USGS National Map 2023

Legend

SEE FIS REPORT FOR DETAILED LEGEND AND INDEX MAP FOR FIRM PANEL LAYOUT

SPECIAL FLOOD HAZARD AREAS

- Without Base Flood Elevation (BFE) *Zone A, V, A99*
- With BFE or Depth *Zone AE, AO, AH, VE, AR*
- Regulatory Floodway

OTHER AREAS OF FLOOD HAZARD

- 0.2% Annual Chance Flood Hazard, Areas of 1% annual chance flood with average depth less than one foot or with drainage areas of less than one square mile *Zone X*
- Future Conditions 1% Annual Chance Flood Hazard *Zone X*
- Area with Reduced Flood Risk due to Levee. See Notes. *Zone X*
- Area with Flood Risk due to Levee *Zone D*

OTHER AREAS

- NO SCREEN Area of Minimal Flood Hazard *Zone X*
- Effective LOMRs
- Area of Undetermined Flood Hazard *Zone D*

GENERAL STRUCTURES

- Channel, Culvert, or Storm Sewer
- Levee, Dike, or Floodwall

OTHER FEATURES

- B 20.2 17.5 Cross Sections with 1% Annual Chance Water Surface Elevation
- 8 Coastal Transect
- 513 Base Flood Elevation Line (BFE)
- Limit of Study
- Jurisdiction Boundary
- Coastal Transect Baseline
- Profile Baseline
- Hydrographic Feature

MAP PANELS

- Digital Data Available
- No Digital Data Available
- Unmapped

N

The pin displayed on the map is an approximate point selected by the user and does not represent an authoritative property location.

This map complies with FEMA's standards for the use of digital flood maps if it is not void as described below. The basemap shown complies with FEMA's basemap accuracy standards

The flood hazard information is derived directly from the authoritative NFHL web services provided by FEMA. This map was exported on 3/18/2025 at 7:39 PM and does not reflect changes or amendments subsequent to this date and time. The NFHL and effective information may change or become superseded by new data over time.

This map image is void if the one or more of the following map elements do not appear: basemap imagery, flood zone labels, legend, scale bar, map creation date, community identifiers, FIRM panel number, and FIRM effective date. Map images for unmapped and unmodernized areas cannot be used for regulatory purposes.

GESC Plans, Cost Estimate & Calculations

HILLCAMP TRAIL

A PORTION OF THE RIDGEGATE PLANNED DEVELOPMENT DISTRICT, EAST SIDE PROPERTY IN THE NE QUARTER OF SEC. 23 AND THE NE QUARTER OF SEC. 24, TOWNSHIP 6 SOUTH, RANGE 67 WEST OF THE 6TH P.M., CITY OF LONE TREE, COUNTY OF DOUGLAS, STATE OF COLORADO

GESC PLANS

ABBREVIATIONS

AC	ACRE
AD	ALGEBRAIC DIFFERENCE
AH	AHEAD
ARCH	ARCHITECT
ASCE	AMERICAN SOCIETY OF CIVIL ENGINEERS
ASS'Y	ASSEMBLY
AVE	AVENUE
BB	BOX BASE
BK	BACK
BNDY	BOUNDARY
BOP	BOTTOM OF PIPE
BOV	BLOW OFF VALVE
BFV	BUTTERFLY VALVE
BLVD	BOULEVARD
BW	BOTTOM OF WALL
C&G	CURB & GUTTER
CATV	CABLE TELEVISION
CB	CATCH BASIN
CBC	CONCRETE BOX CULVERT
CDOT	COLORADO DEPARTMENT OF TRANSPORTATION
CDS	CUL-DE-SAC
CFS	CUBIC FEET PER SECOND
CL	CENTER LINE
CLOMR	CONDITIONAL LETTER OF MAP REVISION
CLR	CLEAR
CMP	CORRUGATED METAL PIPE
CO	CLEAN OUT
CONC	CONCRETE
CR	CIRCLE
CSP	CORRUGATED STEEL PIPE
CT	COURT
CTRB	CONCRETE THRUST REDUCER BLOCK
CY	CUBIC YARD
DBPS	DRAINAGE BASIN PLANNING STUDY
DE	DRAINAGE EASEMENT
DIA	DIAMETER
DIP	DUCTILE IRON PIPE
DR	DRIVE
DRC	DESIGN REVIEW COMMITTEE
DU	DWELLING UNITS
E	EAST
EA	EACH
EGL	ENERGY GRADE LINE
EL	ELEVATION
ELEC	ELECTRIC
EOA	EDGE OF ASPHALT
ESMT	EASEMENT
EST	ESTIMATE
EX	EXISTING
FDP	FINAL DEVELOPMENT PLAN
FDR	FINAL DRAINAGE REPORT
FES	FLARED END SECTION
FG	FINISHED GRADE
FH	FIRE HYDRANT
FL	FLOWLINE
FIL	FILING
FO	FIBER OPTIC CABLE
GB	GRADE BREAK
GE	GAS EASEMENT
GIS	GEOGRAPHIC INFORMATION SYSTEM
GL	GAS LINE
GPS	GLOBAL POSITIONING SYSTEM
GV	GATE VALVE
HC	HANDICAP
HDC	HIGH DEFLECTION COUPLING
HDPE	HIGH DENSITY POLYETHYLENE
HGL	HYDRAULIC GRADE LINE
HOA	HOME OWNERS ASSOCIATION
HP	HIGH POINT
I	INLET
IE	IRRIGATION EASEMENT
INT	INTERSECTION
INV	INVERT
IRR	IRRIGATION
KB	KICK (THRUST) BLOCK
LE	LANDSCAPE EASEMENT
LF	LINEAR FEET
LN	LANE
LOMR	LETTER OF MAP REVISION
LP	LOW POINT
LS	LUMP SUM
LT	LEFT
MAX	MAXIMUM
MDDP	MASTER DEVELOPMENT DRAINAGE PLAN
MH	MANHOLE
MIN	MINIMUM
N	NORTH
NRCP	NON-REINFORCED CONCRETE PIPE
ODP	OFFICIAL DEVELOPMENT PLAN
OHE	OVERHEAD ELECTRIC
OHU	OVERHEAD UTILITY
PC	POINT OF CURVATURE
PCC	POINT OF COMPOUND CURVATURE
PCR	POINT OF CURB RETURN
PDP	PRELIMINARY DEVELOPMENT PLAN
PE	PROFESSIONAL ENGINEER
PI	POINT OF INTERSECTION
PKWY	PARKWAY
PL	PROPERTY LINE
PR	PROPOSED
PRC	POINT OF REVERSE CURVATURE
PT	POINT OF TANGENCY
PV	PLUG VALVE
PVC	POLYVINYL CHLORIDE
R	RADIUS
RCP	REINFORCED CONCRETE PIPE
RD	ROAD
ROW	RIGHT OF WAY
RT	RIGHT
S	SOUTH
STE	STEEL
SAN	SANITARY SEWER
SF	SQUARE FEET
ST	STREET
STA	STATION
STM	STORM SEWER
SY	SQUARE YARD
SY-IN	SQUARE YARD INCH
TB	THRUST BLOCK
TBC	TOP BACK OF CURB
TBW	TOP BACK OF WALK
TEL	TELEPHONE
TOA	TOP OF ASPHALT
TOB	TOP OF BOX
TOC	TOP OF CURB OR CONCRETE
TOE	TOE OF SLOPE
TOF	TOP OF FOUNDATION
TOP	TOP OF PIPE
TS	TOP OF SLOPE
TW	TOP OF WALL
TYP	TYPICAL
UDFCD	URBAN DRAINAGE AND FLOOD CONTROL DISTRICT
UE	UTILITY EASEMENT
U&DE	UTILITY & DRAINAGE EASEMENT
UGE	UNDERGROUND ELECTRIC
VCP	VITRIFIED CLAY PIPE
VPC	VERTICAL POINT OF CURVATURE
VPI	VERTICAL POINT OF INTERSECTION
VPT	VERTICAL POINT OF TANGENCY
VTC	VEHICLE TRACKING CONTROL
W	WEST
WL	WATER LINE
WM	WATER MAIN
WRD	WATER RESOURCES DEPARTMENT
WS	WATER SURFACE
WSE	WATER SURFACE ELEVATION
WTR	WATER
YR	YEAR

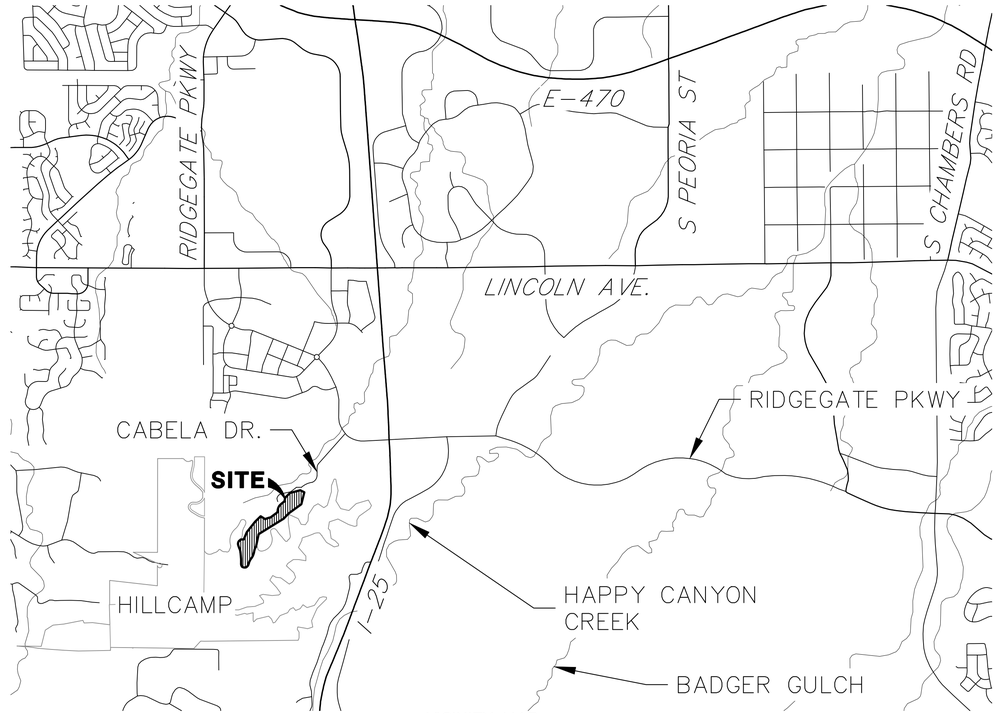

VICINITY MAP
SCALE: 1"=2000'

APPLICANT/OWNER

RAMPART RANGE METROPOLITAN DISTRICT NO. 1
8390 EAST CRESCENT PARKWAY, SUITE 300
GREENWOOD VILLAGE, CO 80111
P~303.779.5710

CIVIL ENGINEER/SURVEYOR

JR ENGINEERING
7200 SOUTH ALTON WAY, SUITE C400
CENTENNIAL, CO
P~303.267.6220

TRAFFIC ENGINEER

JR ENGINEERING
7200 SOUTH ALTON WAY, SUITE C400
CENTENNIAL, CO
P~303.267.6183

GEOTECHNICAL ENGINEER

CTL THOMPSON, INC
1971 WEST 12TH VAE.
DENVER, CO 80204
P~303.825.0777

SOIL PREPARATION NOTE:

SOIL PREPARATION SHALL BE PER RECOMMENDATIONS FROM THE GEOTECHNICAL REPORT PREPARED FOR THIS SITE:

GEOTECHNICAL ENGINEER: CTL|THOMPSON, INC
PROJECT NUMBER: DN52,378.000-115-R1

THE CONTRACTOR IS TO REVIEW THIS REPORT IN FULL PRIOR TO BID. INFORMATION IN THE GEOTECHNICAL REPORT SUPERCEDES ANY CONFLICTING INFORMATION CONTAINED IN THE CONSTRUCTION PLANS AND SPECIFICATIONS.

CAUTION - NOTICE TO CONTRACTOR

THE LOCATIONS OF EXISTING ABOVE GROUND AND UNDERGROUND UTILITIES ARE BASED ON THE RECORDS OF THE VARIOUS UTILITY COMPANIES AND WHERE POSSIBLE, MEASUREMENTS TAKEN IN THE FIELD. THE INFORMATION IS NOT TO BE RELIED ON AS BEING EXACT OR COMPLETE. THE CONTRACTOR MUST CALL THE LOCAL UTILITY LOCATION CENTER AT LEAST 48 HOURS BEFORE ANY EXCAVATION TO REQUEST EXACT FIELD LOCATION OF THE UTILITIES. THE CONTRACTOR SHALL BE FULLY RESPONSIBLE FOR ANY AND ALL DAMAGES WHICH MIGHT BE CAUSED BY HIS FAILURE TO EXACTLY LOCATE AND PRESERVE ANY AND ALL ABOVE GROUND AND UNDERGROUND UTILITIES.

SHEET INDEX

1	COVER SHEET
2	GENERAL NOTES
3	LEGEND
4-7	INITIAL GESC PLANS
8-11	INTERIM GESC PLANS
12-15	FINAL GESC PLANS
16-18	GESC DETAILS
18	TOTAL

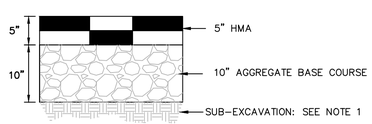

HILLCAMP DR PAVEMENT SECTION
N.T.S.

NOTES:
1. ADDITIONAL SUB-EXCAVATION (3 TO 5 FEET) MAY BE MERITED.
2. ASPHALT, BASE COURSE DEPTH, AND SUBGRADE PREPARATION IS TO BE IN ACCORDANCE WITH GEOTECHNICAL RECOMMENDATIONS.
3. SEE FINAL PAVEMENT DESIGN REPORT PREPARED BY GEOTECHNICAL ENGINEER FOR FINAL PAVEMENT SECTION AND RECOMMENDATIONS.

BENCHMARK

NGS CONTROL POINT UNBEWUST BEING A 3.5 INCH DIAMETER BRASS CAP. LOCATED ABOUT 3.2 MILES SOUTH OF INTERSTATE 25 AND COLORADO STATE HIGHWAY 470 INTERCHANGE, GO SOUTH ON INTERSTATE 25 FOR 2.9 MILES TO EXIT 191. PROCEED ON A PAVED ROAD TO THE SOUTHWEST FOR 0.2 MILES TO THE STATION ON THE LEFT. IN THE NORTHWEST CORNER OF A 24 FOOT BY 16 FOOT ROCK OUTCROP. IT IS 22.5 FEET EAST OF THE CENTERLINE OF THE PAVED ROAD, 123 FEET NORTH OF THE OUTLET OF A 3 FOOT CORRUGATED STEEL PIPE CULVERT AND APPROXIMATELY 350 FEET WEST OF THE WEST EDGE OF OIL OF SOUTHBOUND INTERSTATE 25, ELEVATION: 6125.32 (DOUGLAS COUNTRY CONTROL NETWORK) (NAVD88).

BASIS OF BEARING

THE SOUTH LINE OF THE NORTHWEST 1/4 OF SECTION 22, TOWNSHIP 6 SOUTH, RANGE 67 WEST OF THE 6TH PRINCIPAL MERIDIAN, BEING MONUMENTED BY A 3-1/4" ALUMINUM CAP STAMPED "LS 38367" AT BOTH ENDS, SAID LINE BEARING N89°59'31"E AS REFERENCED TO COLORADO STATE PLANE CENTRAL ZONE NAD(83).

CITY OF LONE TREE

DATE

THESE CONSTRUCTION PLANS HAVE BEEN REVIEWED BY CITY OF LONE TREE FOR GRADING AND EROSION CONTROL IMPROVEMENTS ONLY.

ENGINEERING DIVISION ACCEPTANCE BLOCK

811 Know what's **below.** **Call** before you dig.

ENGINEER'S STATEMENT

THE GRADING, EROSION, AND SEDIMENT CONTROL PLAN INCLUDED HEREIN HAS BEEN PREPARED UNDER MY DIRECT SUPERVISION IN ACCORDANCE WITH THE REQUIREMENTS OF CITY OF LONE TREE GRADING, EROSION, AND SEDIMENT CONTROL (GESC) CRITERIA.

COLORADO REGISTERED PROFESSIONAL ENGINEER KEVIN J. ROHRBOUGH 48992 9/2/26

KEVIN J. ROHRBOUGH, P.E.
COLORADO P.E. 48992
FOR AND ON BEHALF OF JR ENGINEERING, LLC

UNTIL SUCH TIME AS THESE DRAWINGS ARE APPROVED BY THE APPROPRIATE REVIEWING AGENCIES, JR ENGINEERING APPROVES THEIR USE ONLY FOR THE PURPOSES DESIGNATED BY WRITTEN AUTHORIZATION.

PREPARED FOR
RAMPART RANGE METRO DISTRICT NO. 1
8390 E CRESCENT PKWY
SUITE 300
GREENWOOD VILLAGE, CO 80111
(303) 779-5710

J·R ENGINEERING
A Westrian Company
Centennial 303-740-9393 • Colorado Springs 719-593-2593
Fort Collins 970-491-9888 • www.jrengineering.com

No.	REVISION	BY	DATE

H-SCALE	1"=2000'
V-SCALE	N/A
DATE	9/2/26
DESIGNED BY	N/A
DRAWN BY	KF
CHECKED BY	

HILLCAMP TRAIL GESC PLANS

COVER SHEET

SHEET 1 OF 18

JOB NO. 15950.18

C:\Users\Crumpk.JRENGINEERING\DC\ACCDocs\JR Engineering\15950122\Project Files\15950118 Cabela Drive\Drawings\Sheet Drawings\15950118 Hillcamp Dr GESC\15950118 CV01 GESC.dwg, CV01, 8/31/2026 1:31:23 PM, crumpk

GENERAL PROJECT NOTES:

1. THE SITE SHALL BE STRIPPED OF ALL VEGETATIVE AND ORGANIC MATERIAL A MINIMUM OF 6" IN ALL AREAS. ALL STRIPPING MATERIALS SHALL BE STOCKPILED ON SITE TO BE USED IN LANDSCAPING.
2. THE CONTRACTOR SHALL PROTECT ALL ADJACENT PROPERTY TO THE PROJECT WORK SITE (SEE THE GESC PLAN APPROVED BY CITY OF LONE TREE).
3. ALL SILT FENCE SHALL BE INSTALLED ALONG THE CONTOUR.
4. THE MAXIMUM HEIGHT OF ALL STOCKPILES SHALL BE 20' FROM FINISHED GROUND.
5. ALL MATERIALS, WORKMANSHIP, AND CONSTRUCTION OF IMPROVEMENTS SHALL MEET OR EXCEED THE GOVERNING CITY, COUNTY, AND/OR STATE AND APPLICABLE UTILITY DISTRICT STANDARDS AND SPECIFICATIONS, AND APPLICABLE STATE AND FEDERAL REGULATIONS. WHERE THERE IS A CONFLICT BETWEEN THESE PLANS AND ANY APPLICABLE STANDARDS, THE HIGHER QUALITY STANDARD SHALL APPLY. ALL WORK SHALL BE INSPECTED AND APPROVED BY THE CITY AND APPLICABLE UTILITY DISTRICT(S).
6. THE SITE CONSTRUCTION PLANS LISTED WITHIN THIS PLAN SET ARE NOT FOR CONSTRUCTION UNLESS APPROVED BY THE APPROPRIATE GOVERNING JURISDICTION. THE CONTRACTOR SHALL CONFIRM SAID APPROVAL PRIOR TO CONSTRUCTION. THE CONTRACTOR SHALL KEEP ONE (1) SIGNED COPY OF THE APPROVED SET OF PLANS, APPROPRIATE SPECIFICATIONS AND STANDARDS, AND APPROVED PERMITS ONSITE AT ALL TIMES.
7. ALL REFERENCES TO ANY PUBLISHED STANDARDS SHALL REFER TO THE LATEST REVISION OF SAID STANDARDS, UNLESS SPECIFICALLY STATED OTHERWISE.
8. THE CONTRACTOR, AT HIS OWN EXPENSE, SHALL BE RESPONSIBLE FOR OBTAINING ALL NECESSARY PERMITS AND LICENSES FOR WORK INCLUDING, BUT NOT LIMITED TO DEMOLITION, STREET CUTS, UTILITY INTERFERENCES, TRAFFIC CONTROL, GRADING, AND UTILITY FROM ALL APPLICABLE AGENCIES; AND FOR COMPLYING WITH ALL PROVISIONS INCLUDED THEREIN. THE CONTRACTOR SHALL BE RESPONSIBLE FOR SECURING ALL OTHER APPLICABLE PERMITS NOT SPECIFICALLY REQUIRED BY THE AUTHORITY HAVING JURISDICTION.
9. ANY DISRUPTION OF UTILITY SERVICE THAT IS REQUIRED TO ADJUST, EXTEND, RELOCATE OR OTHERWISE REARRANGE ANY UTILITY WITHIN THE PROJECT AREA SHALL BE COORDINATED IN ADVANCE WITH THE AFFECTED UTILITY ENTITY.
10. THE CONTRACTOR SHALL BE RESPONSIBLE FOR ALL ASPECTS OF PROJECT SAFETY INCLUDING, BUT NOT LIMITED TO, EXCAVATION, TRENCHING, SHORING, TRAFFIC CONTROL, AND SECURITY.
11. THE CONTRACTOR SHALL SUBMIT A TRAFFIC CONTROL PLAN, IN ACCORDANCE WITH THE M.U.T.C.D. TO THE APPROPRIATE RIGHT-OF-WAY AUTHORITY (CITY, COUNTY, OR STATE) FOR APPROVAL, PRIOR TO ANY CONSTRUCTION ACTIVITIES WITHIN, OR AFFECTING, THE RIGHT-OF-WAY. THE CONTRACTOR SHALL BE RESPONSIBLE FOR PROVIDING ANY AND ALL TRAFFIC CONTROL DEVICES AS MAY BE REQUIRED BY THE CONSTRUCTION ACTIVITIES. ALL WORK WITHIN THE RIGHT OF WAY SHALL BE DONE IN ACCORDIANCE WITH THE GOVERNING AUTHORITY'S STANDARDS AND SPECIFICATIONS.
12. THE CONTRACTOR SHALL BE RESPONSIBLE FOR THE CLEANING AND RESTORATION OF ANY EXISTING IMPROVEMENTS INCLUDING, BUT NOT LIMITED TO STREET PAVEMENT, FENCES, SOD, LANDSCAPING, SPRINKLER SYSTEMS, AND UTILITIES DISTURBED DURING CONSTRUCTION TO THEIR ORIGINAL LOCATION AND CONDITION.
13. ALL DEMOLITION, REMOVAL, DISPOSAL, AND ABANDONMENT OF UTILITIES, STRUCTURES, SITE IMPROVEMENTS, AND SITE FURNISHINGS SHALL BE DONE IN ACCORDANCE WITH ALL APPLICABLE FEDERAL, STATE AND LOCAL STANDARDS AND SPECIFICATIONS, AND PERMIT REQUIREMENTS.
14. ALL DISTURBED SOIL, ON- OR OFF-SITE AND RELATED TO WORK AT THIS PROJECT SITE, IS REQUIRED TO BE PROTECTED FROM WIND AND STORM WATER EROSION. TO MITIGATE EROSION, THE CONTRACTOR SHALL USE STANDARD EROSION CONTROL TECHNIQUES DESCRIBED IN THESE PLANS.
15. ALL STRUCTURAL EROSION CONTROL MEASURES SHALL BE INSTALLED PRIOR TO ANY GROUND-DISTURBING ACTIVITY. ALL EROSION CONTROL MEASURES SHALL BE MAINTAINED IN GOOD REPAIR BY THE CONTRACTOR UNTIL SUCH TIME AS THE ENTIRE DISTURBED AREA IS STABILIZED WITH HARD SURFACE OR PERMANENT LANDSCAPING. THE CONTRACTOR IS RESPONSIBLE FOR REFERRING TO ANY EROSION AND SEDIMENT CONTROL, STORMWATER MANAGEMENT, STORMWATER POLLUTION PREVENTION, OR SIMILAR PLAN AND/OR NARRATIVE AND ASSOCIATED PERMITS INCLUDING, BUT NOT LIMITED TO GRADING PERMITS, AND COMPLYING WITH THE REQUIREMENTS THEREIN.
16. IF, DURING THE CONSTRUCTION PROCESS, CONDITIONS ARE ENCOUNTERED BY THE CONTRACTOR, HIS SUBCONTRACTORS, OR OTHER AFFECTED PARTIES, WHICH COULD INDICATE A SITUATION THAT IS NOT IDENTIFIED IN THE PLANS OR SPECIFICATIONS, THE CONTRACTOR SHALL CONTACT THE OWNER/DEVELOPER AND THE ENGINEER IMMEDIATELY.
17. BENCHMARK VERIFICATION: THE CONTRACTOR SHALL VERIFY THE EXISTING CONDITIONS AND THE PROPOSED ELEVATIONS IN THIS CONSTRUCTION PLAN SET AGAINST THE PROJECT BENCHMARK, IDENTIFIED HEREIN, PRIOR TO COMMENCING WORK.
18. IF DEWATERING IS REQUIRED, A STATE CONSTRUCTION DEWATERING DISCHARGE PERMIT IS REQUIRED FOR DISCHARGES TO A STORM SEWER, CHANNEL, IRRIGATION DITCH, ANY STREET THAT IS TRIBUTARY TO THE AFOREMENTIONED FACILITIES OR ANY WATER OF THE UNITED STATES.
19. A STATE AIR QUALITY PERMIT IS REQUIRED FOR LAND DISTURBANCE ACTIVITIES THAT ARE MORE THAN 25 CONTIGUOUS ACRES OR MORE THAN 6 MONTHS IN DURATION. THE CONTRACTOR, AT HIS OWN EXPENSE, SHALL BE RESPONSIBLE FOR OBTAINING THE REQUIRED AIR QUALITY PERMIT AND FOR COMPLYING WITH ALL PROVISIONS INCLUDED THEREIN.
20. ALL ROADWAY OVER EXCAVATION TO BE DONE IN ACCORDANCE WITH GEOTECHNICAL RECOMMENDATIONS. FINAL PAVEMENT DESIGN TO BE PROVIDED BY GEOTECHNICAL ENGINEER AFTER OVERLOT GRADING IS COMPLETE. CONTRACTOR TO CONFIRM ROADWAY OVER EXCAVATION REQUIREMENTS WITH OWNER AND GEOTECHNICAL ENGINEER.

COMPACTION REQUIREMENTS

SOIL COMPACTION SHALL BE PER RECOMMENDATIONS FROM THE GEOTECHNICAL REPORT PREPARED FOR THIS SITE:

- PRIOR TO FILL PLACEMENT, THE GROUND SURFACE IN AREAS TO BE FILLED SHOULD BE STRIPPED OF DEBRIS, VEGETATION/ORGANICS AND OTHER DELETERIOUS MATERIAS, SCARIFIED AND MOISTURE CONDITIONED TO BETWEEN 1 AND 4 PERCENT ABOVE OPTIMUM MOISTURE CONTENT FOR CLAY OR WITHIN 2 PERCENT OF OPTIMUM FOR SAND AND GRAVEL, AND COMPACTED TO AT LEAST 95 PERCENT OF STANDARD PROCTOR MAXIMUM DRY DENSITY (ASTM D 698)
- UTILITY TRENCH BACKFILL SHOULD BE MOISTENED BETWEEN OPTIMUM AND 4 PERCENT WETTER AND COMPACTED TO AT LEAST 95 PERCENT OF STANDARD PROCTOR MAXIMUM DRY DENSITY FOR CLAY AND MOISTENED WITHIN 2 PERCENT OF OPTIMUM AND COMPACTED TO 100 PERCENT OF STANDARD PROCTOR FOR SAND.
- SUB-EXCAVATION FILL SHOULD BE MOISTURE-CONDITIONED BETWEEN OPTIMUM AND 4 PERCENT ABOVE OPTIMUM MOISTURE CONTENT FOR CLAY OR WITHIN 2 PERCENT OF OPTIMUM FOR SAND. FILL SHOULD BE COMPACTED AT LEAST 95 PERCENT OF STANDARD PROCTOR MAXIMUM DRY DENSITY.

EXCAVATION SCOPE OF WORK:

THE SCOPE OF WORK

A. SITE PREPARATION

1. PRIOR TO COMMENCEMENT OF EXCAVATION, THE SITE SHALL BE STRIPPED IN CONFORMANCE WITH THE REQUIREMENTS OF THE SOILS ENGINEER AND APPROVED PLANS. REMOVAL OF STRIPPINGS SHALL EXTEND 5 FEET AT ALL TIMES BEYOND THE BOUNDARIES OF THE AREAS RECEIVING FILL. THE DEPTH OF THE STRIPPING SHALL BE AT THE SOLE DISCRETION OF AND DIRECTED BY THE SOILS ENGINEER. ALL STRIPPINGS SHALL BE STORED ON SITE AND PLACED AT THE DIRECTION OF THE BUILDER.

2. WITHIN THE GRADING LIMITS, ALL EXISTING STRUCTURES SUCH AS FENCES, DRAINAGE DEVICES, ASPHALT, ETC., SHALL BE REMOVED, EXCEPT AS OTHERWISE DIRECTED BY THE BUILDER OR CONSTRUCTION PLANS. NO PROCESSING OF THIS MATERIAL WILL BE ALLOWED, UNLESS APPROVED BY SOILS ENGINEER OR BY BUILDER. NO ONSITE BURNING WILL BE PERMITTED.

3. ONCE THE VEGETATION HAS BEEN REMOVED TO THE SATISFACTION OF THE SOILS ENGINEER, THE AREA OF THE SITE TO RECEIVE THE FILL SHALL BE SCARIFIED AND RE-COMPACTED TO A DEPTH OF AT LEAST 12 INCHES OR AS DIRECTED BY THE SOILS ENGINEER. THE CONTRACTOR SHALL NOT PLACE FILL UNTIL THE SOILS ENGINEER HAS RELEASED THE AREA FOR FILL PLACEMENT WITH VERBAL APPROVAL.

4. DURING ALL CLEARING, GRUBBING, STRIPPING, SITE PREPARATION, EXCAVATION AND GRADING, DUST CONTROL SHALL BE MAINTAINED BY THE CONTRACTOR TO THE SPECIFICATIONS OF THE BUILDER, SOILS ENGINEER, LOCAL GOVERNING JURISDICTION, TRI-COUNTY HEALTH AND CDPHE. DUST CONTROL SHALL BE REQUIRED UNTIL THE BUILDER HAS ACCEPTED THE SITE.

5. ALL VEGETATION, WITH THE EXCEPTION OF TOPSOIL, AND DEBRIS RESULTING FROM CLEARING AND GRUBBING SHALL BE REMOVED FROM THE SITE AND HAULED TO AN APPROPRIATE WASTE DISPOSAL FACILITY, UNLESS OTHERWISE DIRECTED BY BUILDER.

B. EXCAVATION AND GRADING

1. THE WORK SHALL CONSIST OF ALL LABOR, FUEL, EQUIPMENT AND MATERIALS, NECESSARY TO COMPLETE THE EXCAVATION AND EMBANKMENT (MASS GRADING) IN CONFORMANCE WITH THE APPROVED GRADING PLANS, TO A TOLERANCE OF TWO TENTHS OF ONE FOOT.

2. THE CONTRACTOR SHALL HAVE SUITABLE AND SUFFICIENT EQUIPMENT ON THE JOB SITE TO PROCESS AND COMPACT THE AMOUNT OF FILL BEING PLACED, IN CONFORMANCE WITH THE SPECIFICATIONS DEFINED BY THE PROJECT SOILS REPORT AND THE SITE SOILS ENGINEER.

3. COMPACTION OF EACH LAYER SHALL BE CONTINUOUS OVER ITS ENTIRE AREA AND THE COMPACTION EQUIPMENT SHALL MAKE SUFFICIENT TRIPS TO ENSURE THAT THE REQUIRED DENSITY HAS BEEN OBTAINED, PER SOILS ENGINEERS TESTING AND APPROVALS.

4. COMPACTION, MOISTURE-DENSITY TESTING SHALL BE PROVIDED BY THE BUILDER IN THE LOCATIONS AND FREQUENCY DIRECTED BY THE SOILS ENGINEER. THIS TESTING SHALL BE CONDUCTED BY THE SOILS ENGINEER TO ENSURE THAT THE FILL CONFORMS TO THE REQUIREMENTS OF THE PROJECT SOILS REPORT. THE CONTRACTOR AND HIS EMPLOYEES SHALL PROVIDE ASSISTANCE TO THE SOILS ENGINEER AS REQUESTED. TO FACILITATE FIELD COMPACTION AND MOISTURE-DENSITY TESTING, THE CONTRACTOR SHALL EXCAVATE TEST PITS IN LOCATIONS AND AT DEPTHS REQUESTED BY THE SOILS ENGINEER. IN THE EVENT OF A FAILED COMPACTION TEST, AS DETERMINED BY THE SOILS ENGINEER, THE CONTRACTOR SHALL REWORK THE MATERIAL UNTIL IT CONFORMS TO THE SPECIFICATIONS OF THE PROJECT SOILS REPORT TO THE SATISFACTION OF THE SOILS ENGINEER. THE COST OF ANY REWORKING SHALL BE THE SOLE RESPONSIBILITY OF THE CONTRACTOR AND NO ADDITIONAL COMPENSATION SHALL BE CONSIDERED. ALL REWORK SHALL BE AT THE SOLE EXPENSE OF THE CONTRACTOR.

5. CONTRACTOR SHALL BE RESPONSIBLE FOR PROVIDING AND TRANSPORTING ALL CONSTRUCTION WATER NECESSARY TO COMPLETE THE WORK AT THEIR SOLE EXPENSE.

6. ALL STOCKPILING AND WASTING OF MATERIAL WILL BE CONSIDERED INCIDENTAL TO THE CONTRACTOR'S PRICING, AND NO COMPENSATION WILL BE MADE FOR STOCKPILING OR RETURNING THE STOCKPILED MATERIAL TO THE PROJECT AS COMPACTED FILL OR OTHERWISE. STOCKPILE LOCATIONS SHALL BE APPROVED BY THE BUILDER.

7. ROCK ENCOUNTERED, BOTH RIPPABLE AND NON-RIPPABLE, SHALL BE REMOVED FROM THE SITE AT THE DISCRETION OF THE SOILS ENGINEER AND BUILDER AND SHALL BE INCLUDED AS A CONTRACTOR'S UNIT BID PRICE.

C. COMPACTED FILLS

1. DELETERIOUS MATERIAL NOT DISPOSED OF DURING CLEARING OR DEMOLITION SHALL BE REMOVED FROM THE FILL AS DIRECTED BY THE SOILS ENGINEER.

2. MATERIAL THAT IS CONSIDERED UNSUITABLE BY THE SOILS ENGINEER SHALL NOT BE USED IN THE COMPACTED FILL.

3. WHERE THE SLOPE RECEIVING FILL EXCEEDS A RATIO OF FIVE-HORIZONTAL TO ONE VERTICAL, THE FILL SHALL BE KEYED WITH A MINIMUM KEY WIDTH OF 6 FEET AND BENCHED THROUGH ALL UNSUITABLE TOPSOIL, COLLUVIUM, ALLUVIUM OR CREEP MATERIAL INTO SOUND BEDROCK OR FIRM MATERIAL OR AS DIRECTED BY THE SOILS ENGINEER. ALL NECESSARY EXCAVATION PROCESSES MUST CONFORM TO ALL OSHA REGULATIONS AND GUIDELINES.

4. NO FILL MATERIAL SHALL BE PLACED UPON FROZEN SUB-GRADE, SPREAD OR ROLLED WHILE IT IS FROZEN OR THAWING OR DURING UNFAVORABLE WEATHER CONDITIONS.

D. CERTIFICATION

1. CERTIFICATION OF THE GRADING SHALL BE DONE IN A TIMELY MANNER. CONTRACTOR SHALL PROVIDE NOTICE TO BUILDER WHEN AN AREA IS READY TO BE CERTIFIED. CONTRACTOR SHALL HAVE 2 DAYS FROM THE TIME THE GRADE CERTIFICATION STAKING IS COMPLETE TO REGRADE ALL AREAS GREATER THAN 0.20' VARIANCE FROM THE APPROVED PLAN GRADES. . UNTIL THE SITE IS ACCEPTED BY BUILDER, IT SHALL BE THE CONTRACTOR'S RESPONSIBILITY TO DRAIN AND/OR PUMP ALL AREAS WHERE WATER HAS COLLECTED AND PROTECT THE WORK SITE FROM DAMAGE AS A RESULT OF RAIN, SNOW, SLEET, HAIL OR ANY OTHER FORM OF PRECIPITATION, AT CONTRACTOR'S SOLE EXPENSE.

ADDITIONAL PROVISIONS

A. UPON COMPLETION OF THE WORK, THE SITE SHALL BE RIPPED OR SURFACE RUFFENED PERPENDICULAR TO SLOPE AS DIRECTED BY BUILDER, AND ALL TRASH REMOVED, TO THE SATISFACTION OF THE BUILDER.

B. ALL HAUL ROADS OR OTHER AREAS OUTSIDE OF THE PROJECT THAT HAVE BEEN DISTURBED BY THE GRADING OPERATION SHALL BE RETURNED TO THEIR ORIGINAL GRADE, BLADED SMOOTH AND/OR RIPPED TO THE SATISFACTION OF THE BUILDER.

C. THE CONTRACTOR, AT HIS EXPENSE, SHALL REMOVE SPILLAGE AND/OR TRACKING RESULTING FROM HAULING OR CONSTRUCTION OPERATIONS ALONG OR ACROSS ANY PUBLICLY TRAVELED ROADWAYS, IMMEDIATELY.

D. CONTRACTOR SHALL COMPLY WITH THE APPROVED EROSION CONTROL PLAN. CONTRACTOR SHALL REPAIR/REPLACE ANY DAMAGE CAUSED BY THE CONTRACTOR DURING THE PERFORMANCE OF THEIR WORK. THE COST OF REPAIR OR REPLACEMENT SHALL BE BORNE BY THE CONTRACTOR AND INCLUDED IN THEIR SCOPE OF WORK.

E. CONTROL OF NUISANCE WATER OR CONSTRUCTION WATER SHALL BE THE RESPONSIBILITY OF THE CONTRACTOR AND INCLUDED IN THE SCOPE OF WORK. CONTRACTOR SHALL CONTROL SURFACE RUNOFF WATER TO AVOID DAMAGE TO ADJOINING PROPERTIES OR TO FINISHED WORK ON THE SITE. THE CONTRACTOR SHALL EMPLOY APPROPRIATE MEASURES TO PREVENT EROSION OF GRADED AREAS UNTIL SUCH TIME AS PERMANENT DRAINAGE AND EROSION CONTROL MEASURES HAVE BEEN INSTALLED OR UNTIL ROUGH GRADE ACCEPTANCE. ALL MEASURES SHALL BE IN CONFORMANCE WITH GESC AND SWMP PLANS FOR THE SITE.

F. ALL ON-SITE MATERIALS, HAZARDOUS MATERIALS, SHALL BE MAINTAINED, CONTROLLED, STORED AND CONTAINED IN ACCORDANCE WITH ALL LOCAL, STATE, AND FEDERAL RULES AND REGULATIONS. ALL COSTS ASSOCIATED SHALL BE THE CONTRACTORS RESPONSIBILITY.

G. EXCAVATION OF SUBSURFACE MATERIAL WHICH CANNOT BE REMOVED BY RIPPING WITH D8 DOZER SHALL BE APPROVED BY THE BUILDER IN ADVANCE AND SHALL BE PAID AT STANDARD EQUIPMENT RATES. NO PAYMENT SHALL BE MADE FOR LOSS TIME AND CONTRACTOR SHALL SUBMIT EXTRA WORK TIME SHEET EACH DAY FOR SIGNATURE BY THE BUILDER. PAYMENT SHALL BE LIMITED TO RIPPING EQUIPMENT ONLY.

CITY OF LONE TREE

DATE

THESE CONSTRUCTION PLANS HAVE BEEN REVIEWED BY CITY OF LONE TREE FOR GRADING AND EROSION CONTROL IMPROVEMENTS ONLY.

ENGINEERING DIVISION ACCEPTANCE BLOCK

811 Know what's **below.** **Call** before you dig.

ENGINEER'S STATEMENT

THE GRADING, EROSION, AND SEDIMENT CONTROL PLAN INCLUDED HEREIN HAS BEEN PREPARED UNDER MY DIRECT SUPERVISION IN ACCORDANCE WITH THE REQUIREMENTS OF CITY OF LONE TREE GRADING, EROSION, AND SEDIMENT CONTROL (GESC) CRITERIA.

COLORADO REGISTERED KEVIN J. ROHRBOUGH 48992 9/2/26 PROFESSIONAL ENGINEER

KEVIN J. ROHRBOUGH, P.E.
COLORADO P.E. 48992
FOR AND ON BEHALF OF JR ENGINEERING, LLC

UNTIL SUCH TIME AS THESE DRAWINGS ARE APPROVED BY THE APPROPRIATE REVIEWING AGENCIES, JR ENGINEERING APPROVES THEIR USE ONLY FOR THE PURPOSES DESIGNATED BY WRITTEN AUTHORIZATION.

PREPARED FOR
RAMPART RANGE METRO DIST.
8390 E CRESCENT PKWY
SUITE 300
GREENWOOD VILLAGE, CO 80111
(303) 779-5710

J·R ENGINEERING
A Westrian Company
Centennial 303-740-9393 • Colorado Springs 719-593-2593
Fort Collins 970-491-9888 • www.jrengineering.com

No.	REVISION	BY	DATE

H-SCALE	N/A
V-SCALE	N/A
DATE	8/15/25
DESIGNED BY	GC
DRAWN BY	GC
CHECKED BY	

HILLCAMP TRAIL GESC PLANS

GENERAL NOTES

SHEET 2 OF 18

JOB NO. 15950.18

C:\Users\Crumpk_JR\ENGINEERING\DC\ACCDocs\JR Engineering\15950012\Project Files\15950018 Cabela Drive\Drawings\Sheet Drawings\15950018 Hillcamp Dr GESC\15950018 CV01 GESC.dwg, GN01, 8/31/2026 1:31:23 PM, crumpk

LAYER LINETYPE LEGEND

	EXISTING	PROPOSED
PHASE LINE		
MATCH LINE		
SECTION LINE		
BOUNDARY LINE		
PROPERTY LINE		
EASEMENT LINE		
RIGHT OF WAY		
R.O.W. A LINE	A	A
CENTERLINE		
CITY LIMITS		
WIRE FENCE		
CHAIN LINK FENCE		
WOOD FENCE		
MASONRY FENCE		
GUARDRAIL		
CONC. BARRIER		
CABLE TV	TV	TV
ELECTRIC	E	E
FIBER OPTIC	FO	FO
GAS MAIN	G	G
IRRIGATION MAIN	IRR	IRR
OIL/PETRO. MAIN	O	O
OVERHEAD UTILITY	OHU	OHU
SANITARY SEWER	S	S
STORM DRAIN		
TELEPHONE	T	T
WATER MAIN	W	W
RAW WATER LINE	RWL	RWL
SWALE/WATERWAY FLOWLINE		
DIVERSION DITCH		
DIVERSION CHANNEL		
MAJOR DRAINAGE BASIN		
MINOR DRAINAGE BASIN		
TOP OF SLOPE		
TOE OF SLOPE		
EDGE OF WATER		
INDEX CONTOUR	6100	6100
INTERMEDIATE CONTOUR		
DEPRESSION CONT. (INDEX)	6100	6100
DEPRESSION CONT. (INTER)		
TOP OF CUTS		
TOE OF FILLS		
CUT AND FILL LINE		C/F C/F
SILT FENCE	SF SF	SF SF
100 YEAR FLOODPLAIN	100YR	100YR
500 YEAR FLOODPLAIN	500YR	500YR
FLOODWAY	FLDWY	FLDWY
BASE FLOOD ELEVATION		
EDGE OF WETLANDS		
STONE WALL		
PROPOSED FLOW ARROW		
EXISTING FLOW ARROW		

UTILITIES LEGEND

	EXISTING	PROPOSED
STORM SEWER		
MANHOLE		
STORM INLET		
AREA INLET – SQUARE		
AREA INLET – ROUND		
FLARED END SECTION		
RIPRAP		
SANITARY SEWER		
LINE MARKER	Mkr San	
SERVICE MARKER		
CLEAN-OUT		
MANHOLE W/ DIRECTIONAL FLOW ARROW		
WATER LINE		
LINE MARKER	Mkr W	
SERVICE MARKER		
FIRE HYDRANT		
FIRE CONNECTION		
MANHOLE		
BEND		
BLOW-OFF VALVE		
WELL	WELL	
METER		
VALVE		
REDUCER		
THRUST BLOCK		
CROSS		
PLUG W/ THRUST BLOCK		
TEE		
REVERSE ANCHOR		
ANODE		
AIR & VACUUM VALVE ASSEMBLY		
TRANSMISSION BLOW-OFF ASSEMBLY		
GAS LINE		
MARKER	Mkr G	
SERVICE MARKER		
METER		
VALVE		
PLUG		
TEE		
DRY UTILITIES		
CABLE TV MARKER	Mkr TV	
CABLE TELEVISION PEDESTAL		
ELECTRIC MARKER	Mkr E	
ELECTRIC SERVICE MARKER		
ELECTRICAL PEDESTAL		
ELECTRICAL METER		
ELECTRICAL MANHOLE		
FIBER-OPTIC MARKER	Mkr FO	
IRRIGATION PEDESTAL		
TELEPHONE MARKER	Mkr T	
TELEPHONE PEDESTAL		
TELEPHONE MANHOLE		
UTILITY POLE		
GUY ANCHOR		
GUY POLE		
MISC. UTILITIES		
VENT PIPE	VP VP	
TEST HOLE DESIGNATOR	THF FIRM/AGENCY	

MONUMENTATION LEGEND

ALUMINUM CAP – FOUND	AC
BRASS CAP – FOUND	BC
BENCHMARK – FOUND	
CROSS – FOUND	
MONUMENT – SET	
MONUMENT – FOUND (DEFAULT)	
MONUMENT – FOUND (ALTERNATE 1)	
MONUMENT – FOUND (ALTERNATE 2)	
MONUMENT – FOUND (ALTERNATE 3)	
MONUMENT – FOUND (ALTERNATE 4)	
MONUMENT – FOUND (ALTERNATE 5)	
MONUMENT – FOUND (ALTERNATE 6)	
MONUMENT – FOUND (ALTERNATE 7)	
NAIL & WASHER – FOUND	NAIL & WASHER
PANEL – FOUND	
PK NAIL – FOUND	PK NAIL
ROW MONUMENT – FOUND	
ROW MARKER – FOUND	
SECTION CORNER – FOUND	
SECTION CORNER – SET	
QUARTER-SECTION CORNER – FOUND	
QUARTER-SECTION CORNER – SET	
SECTION CENTER – FOUND	
SECTION CENTER – FOUND	
CONTROL/TRAVERSE POINT – SET	

TRAFFIC LEGEND

	EXISTING	PROPOSED
PARKING METER		
TRAFFIC SIGNAL BOX		
TRAFFIC SIGNAL POLE		
TRAFFIC SIGNAL		
BARRICADE		
GUARD RAIL POST		
IMPACT ATTENUATOR		
BRIDGE STYLE HIGHWAY SIGN POST		
CANTILEVER STYLE HIGHWAY SIGN POST		
SIGN		
RAILROAD MARKER/SIGN		
STREET LIGHT		
STREET LIGHT – SINGLE		
STREET LIGHT – DOUBLE		
LUMINAIRE		
ALTERNATE LUMINAIRE		
SIGNAL MAST ARM W/ LUMINAIRE		
PEDESTAL POLE FOUNDATION		
TRAFFIC SIGNAL POLE		
ROUND PULL BOX		
MEDIUM PULL BOX		
LARGE PULL BOX (20X33X15)		
SIGNAL HEAD WITHOUT BACK PLATE		
SIGNAL HEAD WITH BACK PLATE		
PEDESTRIAN SIGNAL HEAD		
VIDEO IMAGE DETECTOR		
OPTICOM DETECTOR		
VEHICLE DETECTION ZONE		

STORM WATER MANAGEMENT

	KEY	SYMBOL
CHECK DAM	CD	
CONSTRUCTION MARKER	CM	
CONSTRUCTION ROAD STABILIZATION	CRS	
CURB SOCK INLET PROTECTION	CS	
CONCRETE WASHOUT AREA	CWA	
DIVERSION DITCH AND DIKE, TEMPORARY	DD	
DIVERSION CHANNEL, TEMPORARY	DV	
DEWATERING	DW	
EROSION CONTROL BLANKET	ECB	
INLET FILTER	IF	
INLET PROTECTION	IP	
SUMP INLET PROTECTION	SIP	
MULCHING	MU	
OUTLET PROTECTION	OP	
PAVED FLUME	PF	
PERMENENT SEEDING	PS	
REINFORCED CONCRETE DAM	RCD	
ROUGH CUT STREET CONTROL	RCS	
RRB	RRB	
SEDIMENT BASIN	SB	
SEDIMENT CONTROL LOG	SCL	
SILT FENCE	SF	SF
SURFACE ROUGHENING	SR	
STABILIZED STAGING AREA	SSA	
SEDIMENT TRAP	ST	
STRAW BALE BARRIER	STB	
TERRACING	TER	
TEMPORARY SEEDING	TS	
TEMPORARY STREAM CROSSING CULVERT/BRIDGE	TSC C	
TEMPORARY STREAM CROSSING FORD TYPE	TSC F	
TEMPORARY SLOPE DRAIN	TSD	
VEHICLE TRACKING CONTROL	VTC	
VEHICLE TRACKING CONTROL WITH WASH RACK	WR	

LANDSCAPE LEGEND

	EXISTING	PROPOSED
TREE – CONIFEROUS		
TREE – DECIDUOUS		
SHRUB/BUSH		
SHRUBS AND BUSHES		
IRRIGATION BOX		
IRRIGATION SPRINKLER		
IRRIGATION VALVE		
BOLLARD		
FLAGPOLE	FP	

811 Know what's **below.** **Call** before you dig.

CITY OF LONE TREE

DATE

THESE CONSTRUCTION PLANS HAVE BEEN REVIEWED BY CITY OF LONE TREE FOR GRADING AND EROSION CONTROL IMPROVEMENTS ONLY.

ENGINEERING DIVISION ACCEPTANCE BLOCK

ENGINEER'S STATEMENT

THE GRADING, EROSION, AND SEDIMENT CONTROL PLAN INCLUDED HEREIN HAS BEEN PREPARED UNDER MY DIRECT SUPERVISION IN ACCORDANCE WITH THE REQUIREMENTS OF CITY OF LONE TREE GRADING, EROSION, AND SEDIMENT CONTROL (GESC) CRITERIA.

KEVIN J. ROHRBOUGH, P.E.
COLORADO P.E. 48992
FOR AND ON BEHALF OF JR ENGINEERING, LLC

COLORADO REGISTERED KEVIN J. ROHRBOUGH 48992 9/2/26 PROFESSIONAL ENGINEER

UNTIL SUCH TIME AS THESE DRAWINGS ARE APPROVED BY THE APPROPRIATE REVIEWING AGENCIES, JR ENGINEERING APPROVES THEIR USE ONLY FOR THE PURPOSES DESIGNATED BY WRITTEN AUTHORIZATION.

PREPARED FOR
RAMPART RANGE METRO DIST.
8390 E CRESCENT PKWY
SUITE 300
GREENWOOD VILLAGE, CO 80111
(303) 779-5710

J·R ENGINEERING
A Westrian Company
Centennial 303-740-9393 • Colorado Springs 719-593-2593
Fort Collins 970-491-9888 • www.jrengineering.com

No.	REVISION	BY	DATE

H-SCALE	N/A
V-SCALE	N/A
DATE	8/15/25
DESIGNED BY	GC
DRAWN BY	GC
CHECKED BY	

HILLCAMP TRAIL GESC PLANS

LEGEND

SHEET 3 OF 18

JOB NO. 15950.18

C:\Users\Crumpk.JRENGINEERING\DC\ACCDocs\JR Engineering\15950172\Project Files\15950018 Cabela Drive\Drawings\Sheet Drawings\15950018 Hillcamp Dr GESC\15950018 CV01 GESC.dwg, L001, 8/31/2026 1:32:37 PM, crumpk

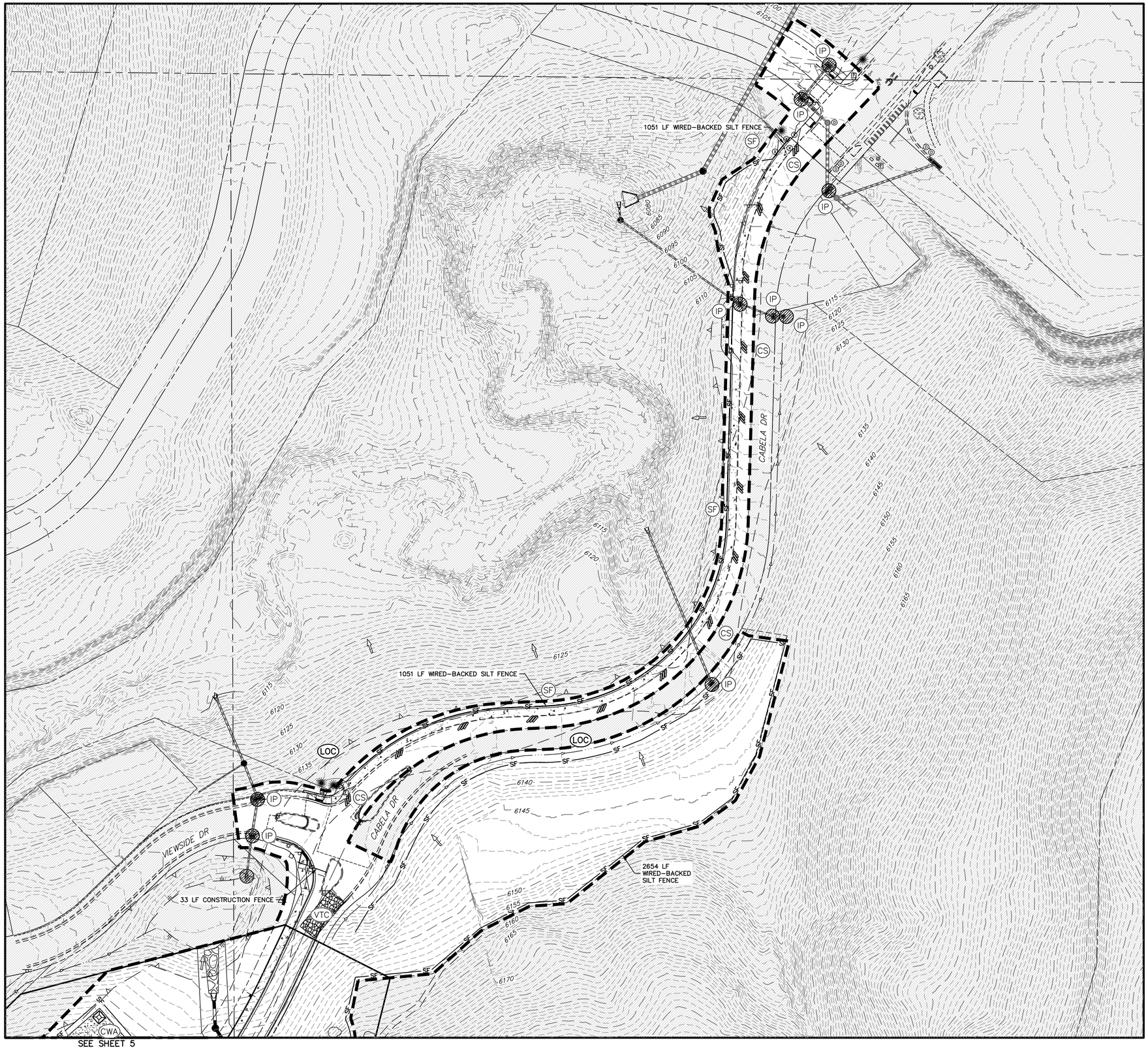

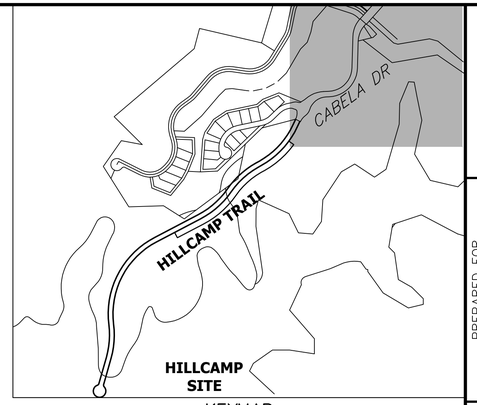

KEYMAP
SCALE: 1" = 600'

INITIAL GESC NOTES:

1. SEE COVER SHEET OF LONE TREE STANDARD NOTES AND DETAILS (SHEET 1 OF 3) FOR LEGEND OF BMP NAMES AND SYMBOLS

NOTES:

1. SEE SHEET 1 FOR BENCHMARK AND SHEET 3 FOR LEGEND.
2. SEE SHEET 2 FOR STANDARD GESC NOTES.
3. SEE SHEETS 16–18 FOR STANDARD GESC DETAILS.
4. CONTRACTOR SHALL HAVE ADEQUATE DUST SUPPRESSION CONTROL MEASURES ONSITE AT ALL TIMES. EXCESS DUST GENERATED FROM OPERATIONS AS DETERMINED BY THE CITY IS GROUNDS FOR STOPPING ALL WORK UNTIL DUST CAN BE CONTROLLED.
5. ADJACENT PAVED ROADWAYS SHALL BE KEPT CLEAR OF DEBRIS AND SEDIMENT/MUD TRACKING AT ALL TIMES. WHEN TRACKING OCCURS IT MUST BE IMMEDIATELY CLEANED USING ONLY DRY METHODS OF CLEANING PER CITY.
6. CONTROL MEASURES DEVIATIONS, FROM THE APPROVED CITY OF LONE TREE SPECIFICATIONS AND DETAILS, REQUIRE PRIOR CITY OF LONE TREE WRITTEN APPROVAL.
7. ALL PORTABLE TOILETS SHALL BE PLACED ON A PERVIOUS SURFACE AND STAKED DOWN ON ALL FOUR SIDES.
8. THIS SITE IS LOCATED WITHIN THE CHERRY CREEK BASIN, THEREFORE REGULATION 72 IS REQUIRED TO BE FOLLOWED. ALL DISTURBED AREAS THAT REMAIN EXPOSED AND WHERE CONSTRUCTION ACTIVITIES ARE NOT TAKING PLACE FOR LONGER THAN 14 DAYS SHALL BE STABILIZED TO PROTECT FROM EROSION.
9. GESC PERMIT CLOSEOUT WILL NOT OCCUR UNTIL ALL DISTURBED AREA ACHIEVE 70% STABILIZATION BASED ON PRE–DEVELOPMENT CONDITIONS. WEED MITIGATION MAY BE REQUIRED PRIOR TO GESC CLOSEOUT.

N

50 25 0 50 100
ORIGINAL SCALE: 1" = 50'

CITY OF LONE TREE

DATE

THESE CONSTRUCTION PLANS HAVE BEEN REVIEWED BY CITY OF LONE TREE FOR GRADING AND EROSION CONTROL IMPROVEMENTS ONLY.

ENGINEERING DIVISION ACCEPTANCE BLOCK

811 Know what's below. Call before you dig.

ENGINEER'S STATEMENT

THE GRADING, EROSION, AND SEDIMENT CONTROL PLAN INCLUDED HEREIN HAS BEEN PREPARED UNDER MY DIRECT SUPERVISION IN ACCORDANCE WITH THE REQUIREMENTS OF CITY OF LONE TREE GRADING, EROSION, AND SEDIMENT CONTROL (GESC) CRITERIA.

KEVIN J. ROHRBOUGH, P.E.
COLORADO P.E. 48992
FOR AND ON BEHALF OF JR ENGINEERING, LLC

COLORADO REGISTERED PROFESSIONAL ENGINEER KEVIN J. ROHRBOUGH 48992 9/2/26

UNTIL SUCH TIME AS THESE DRAWINGS ARE APPROVED BY THE APPROPRIATE REVIEWING AGENCIES, JR ENGINEERING APPROVES THEIR USE ONLY FOR THE PURPOSES DESIGNATED BY WRITTEN AUTHORIZATION.

PREPARED FOR
RAMPART RANGE METRO DISTRICT NO. 1
2001 16TH STREET
SUITE 1700
DENVER, CO 80202
(303) 779–5710

J·R ENGINEERING
A Westrian Company
Centennial 303–740–9393 • Colorado Springs 719–593–2593
Fort Collins 970–491–9888 • www.jrengineering.com

No.	REVISION	BY	DATE

H–SCALE	1"=50'
V–SCALE	N/A
DATE	9/2/26
DESIGNED BY	KAC
DRAWN BY	KF
CHECKED BY	

HILLCAMP TRAIL GESC PLANS

INITIAL GESC PLANS

SHEET 4 OF 18

JOB NO. 15950.18

C:\Users\Kcruz\DC\ACCDocs\JR Engineering\15950.18 Cabela Drive\Drawings\Sheet Drawings\15950.18 Hillcamp Dr GESC\Cabela Dr Sidewalk Gesc\15950.18 Sidewalk INITIAL.dwg, INITIAL, 9/8/2026 4:39:02 PM, kcruz

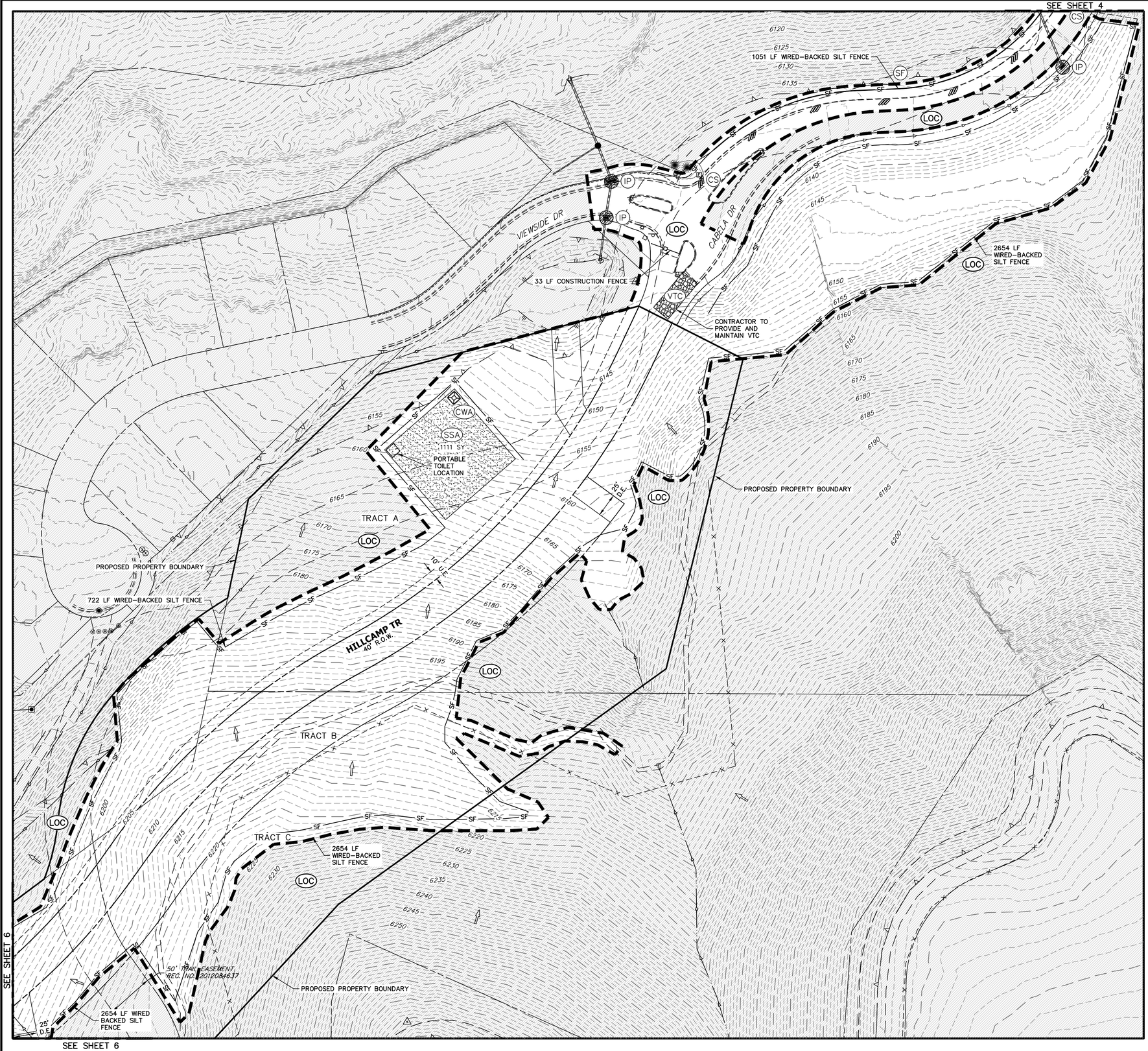

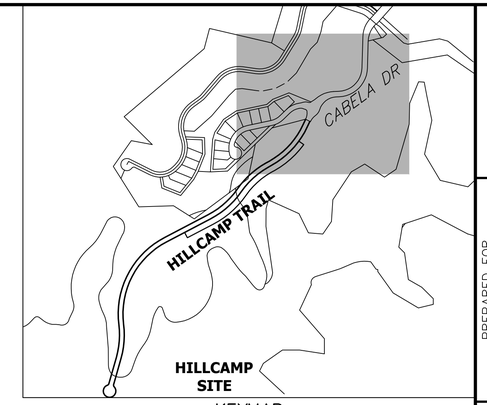

KEYMAP
SCALE: 1" = 600'

INITIAL GESC NOTES:

1. SEE COVER SHEET OF LONE TREE STANDARD NOTES AND DETAILS (SHEET 1 OF 3) FOR LEGEND OF BMP NAMES AND SYMBOLS

NOTES:

1. SEE SHEET 1 FOR BENCHMARK AND SHEET 3 FOR LEGEND.
2. SEE SHEET 2 FOR STANDARD GESC NOTES.
3. SEE SHEETS 16–18 FOR STANDARD GESC DETAILS.
4. CONTRACTOR SHALL HAVE ADEQUATE DUST SUPPRESSION CONTROL MEASURES ONSITE AT ALL TIMES. EXCESS DUST GENERATED FROM OPERATIONS AS DETERMINED BY THE CITY IS GROUNDS FOR STOPPING ALL WORK UNTIL DUST CAN BE CONTROLLED.
5. ADJACENT PAVED ROADWAYS SHALL BE KEPT CLEAR OF DEBRIS AND SEDIMENT/MUD TRACKING AT ALL TIMES. WHEN TRACKING OCCURS IT MUST BE IMMEDIATELY CLEANED USING ONLY DRY METHODS OF CLEANING PER CITY.
6. CONTROL MEASURES DEVIATIONS, FROM THE APPROVED CITY OF LONE TREE SPECIFICATIONS AND DETAILS, REQUIRE PRIOR CITY OF LONE TREE WRITTEN APPROVAL.
7. ALL PORTABLE TOILETS SHALL BE PLACED ON A PERVIOUS SURFACE AND STAKED DOWN ON ALL FOUR SIDES.
8. THIS SITE IS LOCATED WITHIN THE CHERRY CREEK BASIN, THEREFORE REGULATION 72 IS REQUIRED TO BE FOLLOWED. ALL DISTURBED AREAS THAT REMAIN EXPOSED AND WHERE CONSTRUCTION ACTIVITIES ARE NOT TAKING PLACE FOR LONGER THAN 14 DAYS SHALL BE STABILIZED TO PROTECT FROM EROSION.
9. GESC PERMIT CLOSEOUT WILL NOT OCCUR UNTIL ALL DISTURBED AREA ACHIEVE 70% STABILIZATION BASED ON PRE–DEVELOPMENT CONDITIONS. WEED MITIGATION MAY BE REQUIRED PRIOR TO GESC CLOSEOUT.

N

50 25 0 50 100
ORIGINAL SCALE: 1" = 50'

CITY OF LONE TREE

DATE

THESE CONSTRUCTION PLANS HAVE BEEN REVIEWED BY CITY OF LONE TREE FOR GRADING AND EROSION CONTROL IMPROVEMENTS ONLY.

ENGINEERING DIVISION ACCEPTANCE BLOCK

811 Know what's below. Call before you dig.

ENGINEER'S STATEMENT

THE GRADING, EROSION, AND SEDIMENT CONTROL PLAN INCLUDED HEREIN HAS BEEN PREPARED UNDER MY DIRECT SUPERVISION IN ACCORDANCE WITH THE REQUIREMENTS OF CITY OF LONE TREE GRADING, EROSION, AND SEDIMENT CONTROL (GESC) CRITERIA.

KEVIN J. ROHRBOUGH, P.E.
COLORADO P.E. 48992
FOR AND ON BEHALF OF JR ENGINEERING, LLC

COLORADO REGISTERED PROFESSIONAL ENGINEER KEVIN J. ROHRBOUGH 48992 9/2/26

UNTIL SUCH TIME AS THESE DRAWINGS ARE APPROVED BY THE APPROPRIATE REVIEWING AGENCIES, JR ENGINEERING APPROVES THEIR USE ONLY FOR THE PURPOSES DESIGNATED BY WRITTEN AUTHORIZATION.

PREPARED FOR
RAMPART RANGE METRO DISTRICT NO. 1
2001 16TH STREET
SUITE 1700
DENVER, CO 80202
(303) 779–5710

J·R ENGINEERING
A Westrian Company
Centennial 303–740–9393 • Colorado Springs 719–593–2593
Fort Collins 970–491–9888 • www.jrengineering.com

No.	REVISION	BY	DATE

H–SCALE	1"=50'
V–SCALE	N/A
DATE	9/2/26
DESIGNED BY	KAC
DRAWN BY	KF
CHECKED BY	

HILLCAMP TRAIL GESC PLANS

INITIAL GESC PLANS

SHEET 5 OF 18

JOB NO. 15950.18

C:\Users\Kcruz\DC\ACCDocs\JR Engineering\15950\12\Project Files\15950\18 Cabela Drive\Drawings\Sheet Drawings\15950\18 Hillcamp Dr GESC\15950\18 INITIAL.dwg, INITIAL, 9/8/2026 4:40:52 PM, kcruz

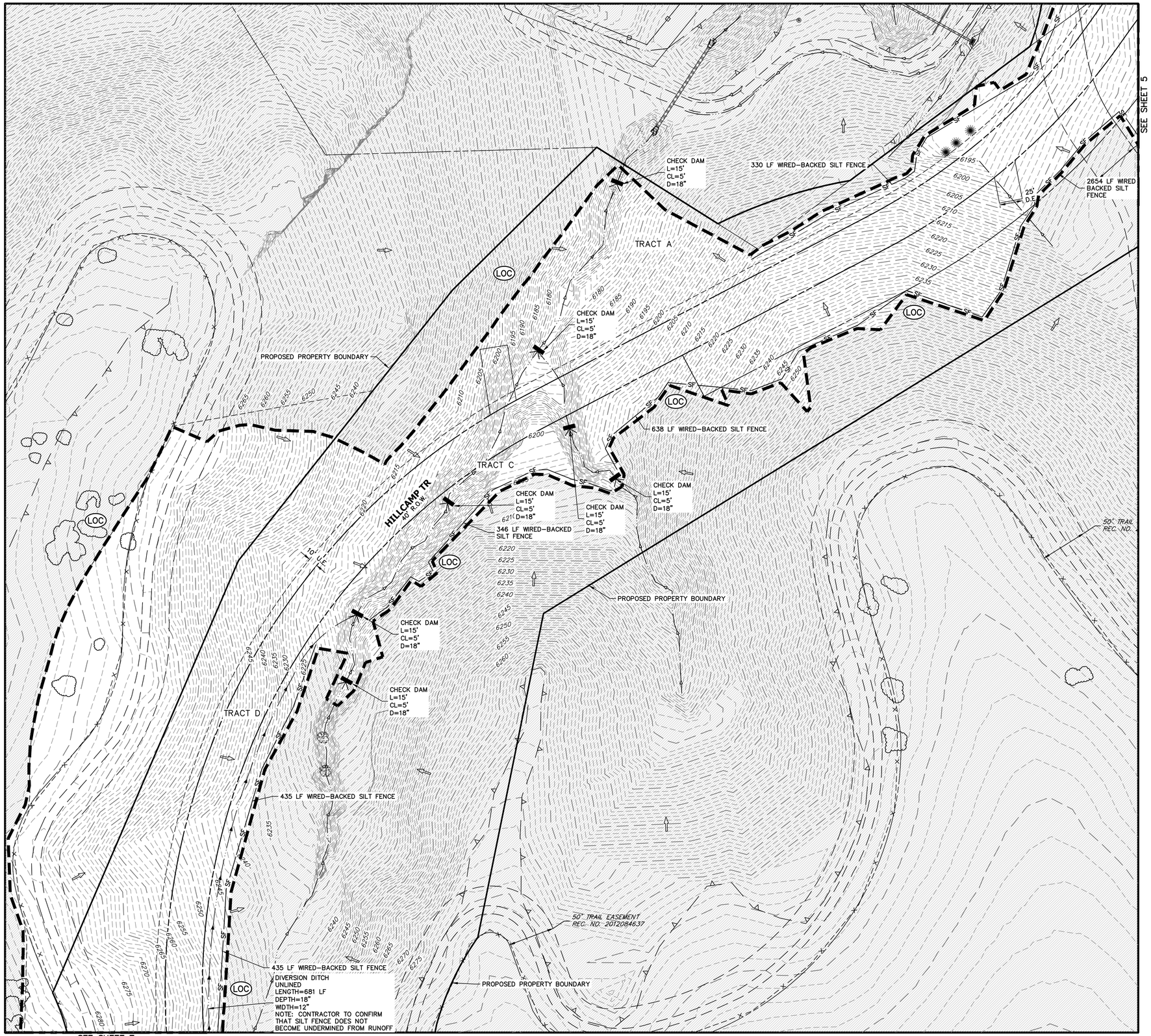

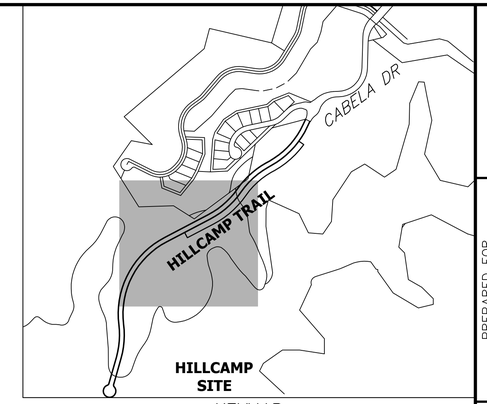

KEYMAP
SCALE: 1" = 600'

INITIAL GESC NOTES:

1. SEE COVER SHEET OF LONE TREE STANDARD NOTES AND DETAILS (SHEET 1 OF 3) FOR LEGEND OF BMP NAMES AND SYMBOLS

NOTES:

1. SEE SHEET 1 FOR BENCHMARK AND SHEET 3 FOR LEGEND.
2. SEE SHEET 2 FOR STANDARD GESC NOTES.
3. SEE SHEETS 16–18 FOR STANDARD GESC DETAILS.
4. CONTRACTOR SHALL HAVE ADEQUATE DUST SUPPRESSION CONTROL MEASURES ONSITE AT ALL TIMES. EXCESS DUST GENERATED FROM OPERATIONS AS DETERMINED BY THE CITY IS GROUNDS FOR STOPPING ALL WORK UNTIL DUST CAN BE CONTROLLED.
5. ADJACENT PAVED ROADWAYS SHALL BE KEPT CLEAR OF DEBRIS AND SEDIMENT/MUD TRACKING AT ALL TIMES. WHEN TRACKING OCCURS IT MUST BE IMMEDIATELY CLEANED USING ONLY DRY METHODS OF CLEANING PER CITY.
6. CONTROL MEASURES DEVIATIONS, FROM THE APPROVED CITY OF LONE TREE SPECIFICATIONS AND DETAILS, REQUIRE PRIOR CITY OF LONE TREE WRITTEN APPROVAL.
7. ALL PORTABLE TOILETS SHALL BE PLACED ON A PERVIOUS SURFACE AND STAKED DOWN ON ALL FOUR SIDES.
8. THIS SITE IS LOCATED WITHIN THE CHERRY CREEK BASIN, THEREFORE REGULATION 72 IS REQUIRED TO BE FOLLOWED. ALL DISTURBED AREAS THAT REMAIN EXPOSED AND WHERE CONSTRUCTION ACTIVITIES ARE NOT TAKING PLACE FOR LONGER THAN 14 DAYS SHALL BE STABILIZED TO PROTECT FROM EROSION.
9. GESC PERMIT CLOSEOUT WILL NOT OCCUR UNTIL ALL DISTURBED AREA ACHIEVE 70% STABILIZATION BASED ON PRE-DEVELOPMENT CONDITIONS. WEED MITIGATION MAY BE REQUIRED PRIOR TO GESC CLOSEOUT.

N

50 25 0 50 100
ORIGINAL SCALE: 1" = 50'

CITY OF LONE TREE

DATE

THESE CONSTRUCTION PLANS HAVE BEEN REVIEWED BY CITY OF LONE TREE FOR GRADING AND EROSION CONTROL IMPROVEMENTS ONLY.

ENGINEERING DIVISION ACCEPTANCE BLOCK

811 Know what's below. Call before you dig.

ENGINEER'S STATEMENT

THE GRADING, EROSION, AND SEDIMENT CONTROL PLAN INCLUDED HEREIN HAS BEEN PREPARED UNDER MY DIRECT SUPERVISION IN ACCORDANCE WITH THE REQUIREMENTS OF CITY OF LONE TREE GRADING, EROSION, AND SEDIMENT CONTROL (GESC) CRITERIA.

KEVIN J. ROHRBOUGH, P.E.
COLORADO P.E. 48992
FOR AND ON BEHALF OF JR ENGINEERING, LLC

COLORADO REGISTERED PROFESSIONAL ENGINEER KEVIN J. ROHRBOUGH 48992 9/2/26

UNTIL SUCH TIME AS THESE DRAWINGS ARE APPROVED BY THE APPROPRIATE REVIEWING AGENCIES, JR ENGINEERING APPROVES THEIR USE ONLY FOR THE PURPOSES DESIGNATED BY WRITTEN AUTHORIZATION.

PREPARED FOR
RAMPART RANGE METRO DISTRICT NO. 1
2001 16TH STREET
SUITE 1700
DENVER, CO 80202
(303) 779-5710

J·R ENGINEERING
A Westrian Company
Centennial 303-740-9393 • Colorado Springs 719-593-2593
Fort Collins 970-491-9888 • www.jrengineering.com

No.	REVISION	BY	DATE

H-SCALE	1"=50'
V-SCALE	N/A
DATE	9/2/26
DESIGNED BY	KAC
DRAWN BY	KF
CHECKED BY	

HILLCAMP TRAIL GESC PLANS

INITIAL GESC PLANS

SHEET 6 OF 18

JOB NO. 15950.18

C:\Users\Kirou\JDC\ACCDocs\JR Engineering\15950.12\Project Files\15950.18 Cabela Drive\Drawings\Sheet Drawings\15950.18 Hillcamp Dr GESC\15950.18 INITIAL.dwg, INITIAL (2), 9/8/2026 4:41:06 PM, kirou

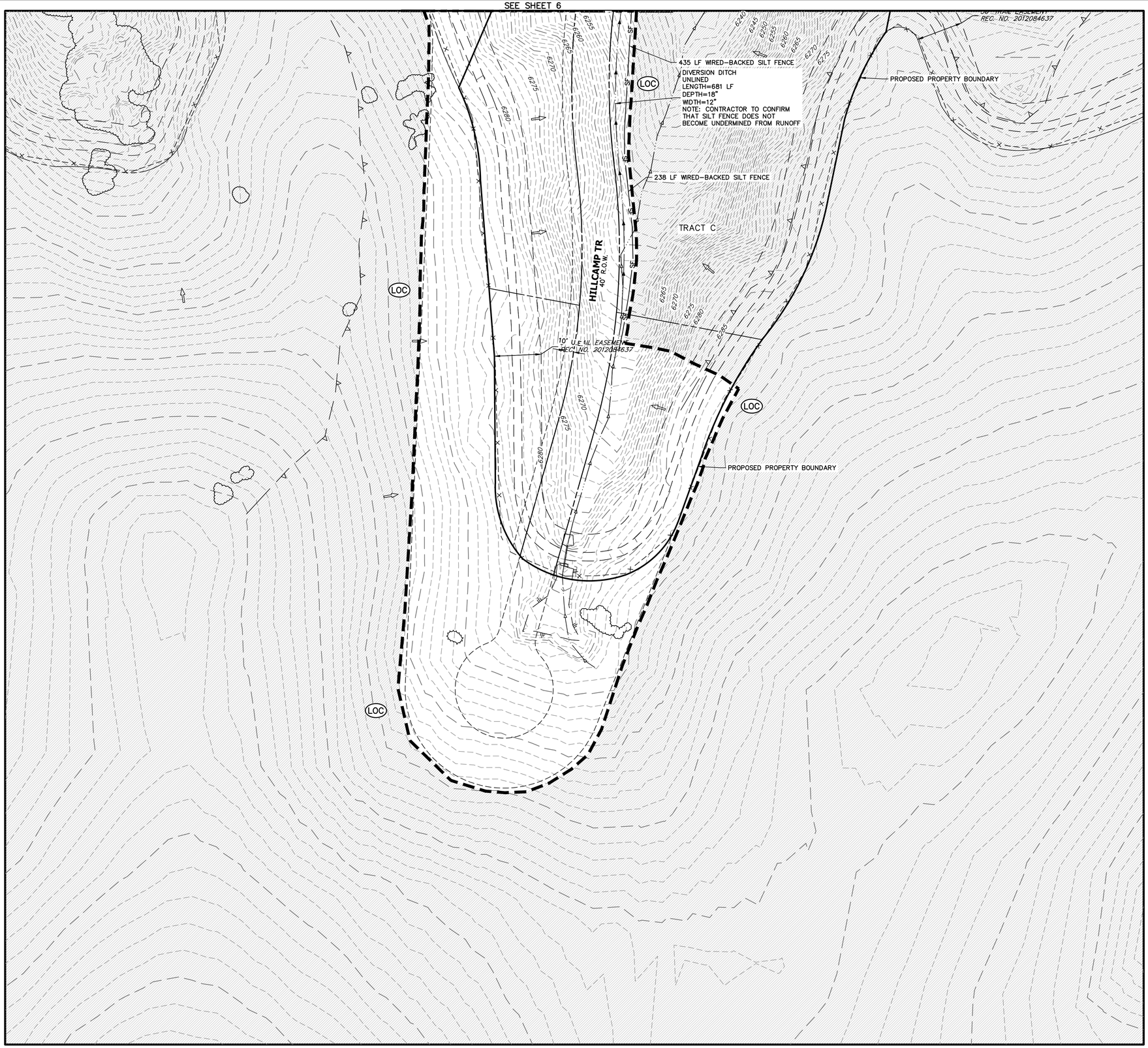

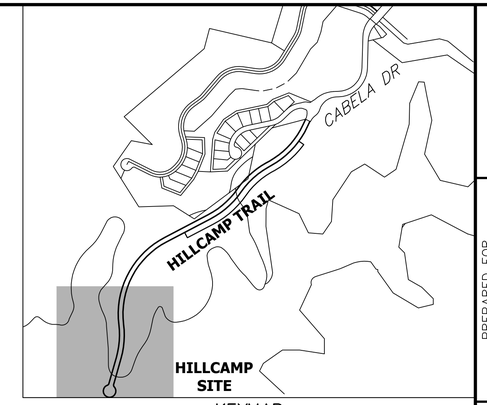

KEYMAP
SCALE: 1" = 600'

INITIAL GESC NOTES:

1. SEE COVER SHEET OF LONE TREE STANDARD NOTES AND DETAILS (SHEET 1 OF 3) FOR LEGEND OF BMP NAMES AND SYMBOLS

NOTES:

1. SEE SHEET 1 FOR BENCHMARK AND SHEET 3 FOR LEGEND.
2. SEE SHEET 2 FOR STANDARD GESC NOTES.
3. SEE SHEETS 16–18 FOR STANDARD GESC DETAILS.
4. CONTRACTOR SHALL HAVE ADEQUATE DUST SUPPRESSION CONTROL MEASURES ONSITE AT ALL TIMES. EXCESS DUST GENERATED FROM OPERATIONS AS DETERMINED BY THE CITY IS GROUNDS FOR STOPPING ALL WORK UNTIL DUST CAN BE CONTROLLED.
5. ADJACENT PAVED ROADWAYS SHALL BE KEPT CLEAR OF DEBRIS AND SEDIMENT/MUD TRACKING AT ALL TIMES. WHEN TRACKING OCCURS IT MUST BE IMMEDIATELY CLEANED USING ONLY DRY METHODS OF CLEANING PER CITY.
6. CONTROL MEASURES DEVIATIONS, FROM THE APPROVED CITY OF LONE TREE SPECIFICATIONS AND DETAILS, REQUIRE PRIOR CITY OF LONE TREE WRITTEN APPROVAL.
7. ALL PORTABLE TOILETS SHALL BE PLACED ON A PERVIOUS SURFACE AND STAKED DOWN ON ALL FOUR SIDES.
8. THIS SITE IS LOCATED WITHIN THE CHERRY CREEK BASIN, THEREFORE REGULATION 72 IS REQUIRED TO BE FOLLOWED. ALL DISTURBED AREAS THAT REMAIN EXPOSED AND WHERE CONSTRUCTION ACTIVITIES ARE NOT TAKING PLACE FOR LONGER THAN 14 DAYS SHALL BE STABILIZED TO PROTECT FROM EROSION.
9. GESC PERMIT CLOSEOUT WILL NOT OCCUR UNTIL ALL DISTURBED AREA ACHIEVE 70% STABILIZATION BASED ON PRE–DEVELOPMENT CONDITIONS. WEED MITIGATION MAY BE REQUIRED PRIOR TO GESC CLOSEOUT.

N

50 25 0 50 100
ORIGINAL SCALE: 1" = 50'

CITY OF LONE TREE

DATE

THESE CONSTRUCTION PLANS HAVE BEEN REVIEWED BY CITY OF LONE TREE FOR GRADING AND EROSION CONTROL IMPROVEMENTS ONLY.

ENGINEERING DIVISION ACCEPTANCE BLOCK

811 Know what's below. Call before you dig.

ENGINEER'S STATEMENT

THE GRADING, EROSION, AND SEDIMENT CONTROL PLAN INCLUDED HEREIN HAS BEEN PREPARED UNDER MY DIRECT SUPERVISION IN ACCORDANCE WITH THE REQUIREMENTS OF CITY OF LONE TREE GRADING, EROSION, AND SEDIMENT CONTROL (GESC) CRITERIA.

COLORADO REGISTERED KEVIN J. ROHRBOUGH 48992 9/2/26 PROFESSIONAL ENGINEER

KEVIN J. ROHRBOUGH, P.E.
COLORADO P.E. 48992
FOR AND ON BEHALF OF JR ENGINEERING, LLC

UNTIL SUCH TIME AS THESE DRAWINGS ARE APPROVED BY THE APPROPRIATE REVIEWING AGENCIES, JR ENGINEERING APPROVES THEIR USE ONLY FOR THE PURPOSES DESIGNATED BY WRITTEN AUTHORIZATION.

PREPARED FOR
RAMPART RANGE METRO DISTRICT NO. 1
2001 16TH STREET
SUITE 1700
DENVER, CO 80202
(303) 779–5710

J·R ENGINEERING
A Westrian Company
Centennial 303–740–9393 • Colorado Springs 719–593–2593
Fort Collins 970–491–9888 • www.jrengineering.com

No.	REVISION	BY	DATE

H–SCALE	1"=50'
V–SCALE	N/A
DATE	9/2/26
DESIGNED BY	KAC
DRAWN BY	KF
CHECKED BY	

HILLCAMP TRAIL GESC PLANS

INITIAL GESC PLANS

SHEET 7 OF 18

JOB NO. 15950.18

C:\Users\Knox.JDCACC\Docs\JR Engineering\15950\2\Project Files\15950\18 Cabela Drive\Drawings\Sheet Drawings\15950\18 Hillcamp Dr GESC\15950\18 INITIAL.dwg, INITIAL (3), 9/8/2026 4:42:17 PM, knox\

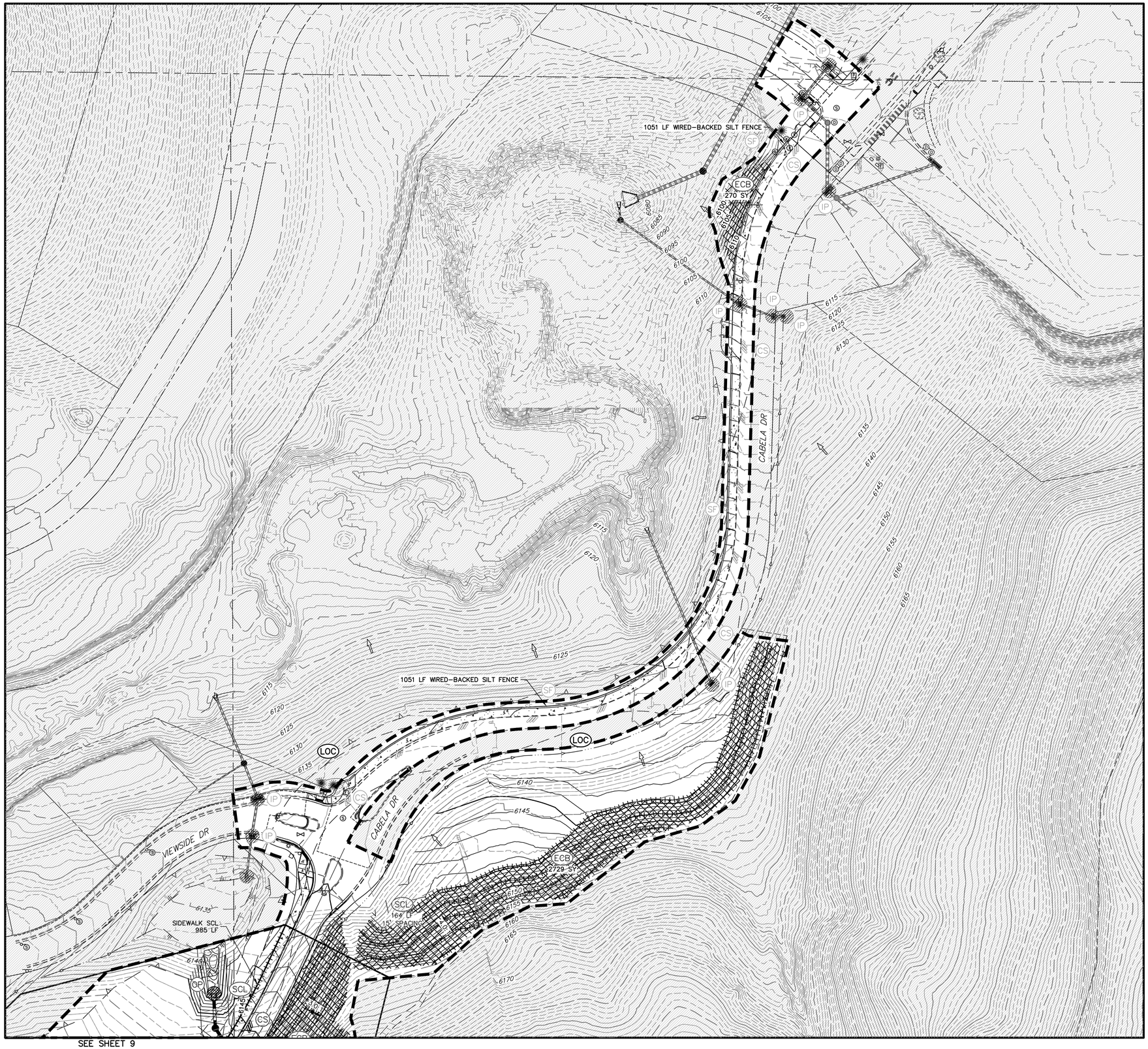

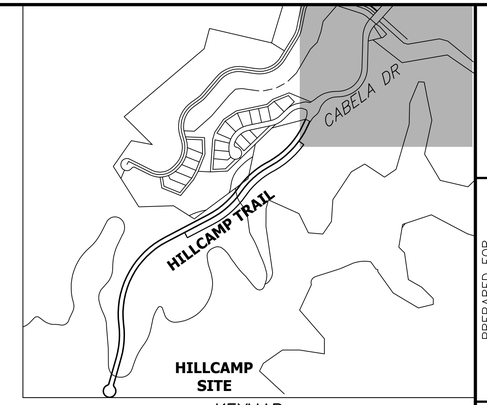

KEYMAP
SCALE: 1" = 600'

EARTHWORK VOLUME:

7 CY CUT
256 CY FILL
249 CY NET (FILL)

INTERIM GESC NOTES:

1. SEE COVER SHEET OF LONE TREE STANDARD NOTES AND DETAILS (SHEET 1 OF 3) FOR LEGEND OF BMP NAMES AND SYMBOLS
2. SHADED BMPS INSTALLED IN THE INITIAL STAGE SHALL BE LEFT IN PLACE IN THE INTERIM STAGE.
3. ALL INTERIM BMPS, INCLUDING SEEDING AND MULCHING OF DISTURBED AREAS, MUST BE COMPLETED PRIOR TO ISSUANCE OF ANY CURB AND GUTTER PERMITS.
4. SEE CONSTRUCTION PLANS FOR DETAILS OF PERMANENT DRAINAGE FACILITIES SUCH AS DETENTION FACILITIES, CULVERTS, STORM DRAINS, AND INLET AND OUTLET PROTECTIONS.
5. REFERENCE THE GEOTECHNICAL INVESTIGATION – RIDGEGATE MESA TOPS PEDESTRIAN BRIDGE AND THE UPDATE PRELIMINARY GEOTECHNICAL INVESTIGATION AND SLOPE STABILITY EVALUATION – RIDGEGATE – MESA TOPS ROAD ALIGNMENT, PREPARED BY CTL THOMPSON FOR ADDITIONAL SOIL INFORMATION AND CONSTRUCTION RECOMMENDATIONS.
6. IF SOIL CONDITIONS DIFFER FROM THOSE ANALYZED IN THE GEOTECHNICAL STUDIES, THE CONTRACTOR SHALL STOP ALL GRADING ACTIVITIES, AND CONSULT THE GEOTECHNICAL AND CIVIL ENGINEER IMMEDIATELY.

NOTES:

1. SEE SHEET 1 FOR BENCHMARK AND SHEET 3 FOR LEGEND.
2. SEE SHEET 2 FOR STANDARD GESC NOTES.
3. SEE SHEETS 16–18 FOR STANDARD GESC DETAILS.
4. CONTRACTOR SHALL HAVE ADEQUATE DUST SUPPRESSION CONTROL MEASURES ONSITE AT ALL TIMES. EXCESS DUST GENERATED FROM OPERATIONS AS DETERMINED BY THE CITY IS GROUNDS FOR STOPPING ALL WORK UNTIL DUST CAN BE CONTROLLED.
5. ADJACENT PAVED ROADWAYS SHALL BE KEPT CLEAR OF DEBRIS AND SEDIMENT/MUD TRACKING AT ALL TIMES. WHEN TRACKING OCCURS IT MUST BE IMMEDIATELY CLEANED USING ONLY DRY METHODS OF CLEANING PER CITY.
6. CONTROL MEASURES DEVIATIONS, FROM THE APPROVED CITY OF LONE TREE SPECIFICATIONS AND DETAILS, REQUIRE PRIOR CITY OF LONE TREE WRITTEN APPROVAL.
7. ALL PORTABLE TOILETS SHALL BE PLACED ON A PERVIOUS SURFACE AND STAKED DOWN ON ALL FOUR SIDES.
8. THIS SITE IS LOCATED WITHIN THE CHERRY CREEK BASIN, THEREFORE REGULATION 72 IS REQUIRED TO BE FOLLOWED. ALL DISTURBED AREAS THAT REMAIN EXPOSED AND WHERE CONSTRUCTION ACTIVITIES ARE NOT TAKING PLACE FOR LONGER THAN 14 DAYS SHALL BE STABILIZED TO PROTECT FROM EROSION.
9. GESC PERMIT CLOSEOUT WILL NOT OCCUR UNTIL ALL DISTURBED AREA ACHIEVE 70% STABILIZATION BASED ON PRE–DEVELOPMENT CONDITIONS. WEED MITIGATION MAY BE REQUIRED PRIOR TO GESC CLOSEOUT.

50 25 0 50 100
ORIGINAL SCALE: 1" = 50'

CITY OF LONE TREE

DATE

THESE CONSTRUCTION PLANS HAVE BEEN REVIEWED BY CITY OF LONE TREE FOR GRADING AND EROSION CONTROL IMPROVEMENTS ONLY.

ENGINEERING DIVISION ACCEPTANCE BLOCK

Know what's below. Call before you dig.

ENGINEER'S STATEMENT

THE GRADING, EROSION, AND SEDIMENT CONTROL PLAN INCLUDED HEREIN HAS BEEN PREPARED UNDER MY DIRECT SUPERVISION IN ACCORDANCE WITH THE REQUIREMENTS OF CITY OF LONE TREE GRADING, EROSION, AND SEDIMENT CONTROL (GESC) CRITERIA.

KEVIN J. ROHRBOUGH, P.E.
COLORADO P.E. 48992
FOR AND ON BEHALF OF JR ENGINEERING, LLC

COLORADO REGISTERED KEVIN J. ROHRBOUGH 48992 9/2/26 PROFESSIONAL ENGINEER

UNTIL SUCH TIME AS THESE DRAWINGS ARE APPROVED BY THE APPROPRIATE REVIEWING AGENCIES, JR ENGINEERING APPROVES THEIR USE ONLY FOR THE PURPOSES DESIGNATED BY WRITTEN AUTHORIZATION.

PREPARED FOR
RAMPART RANGE METRO DISTRICT NO. 1
2001 16TH STREET
SUITE 1700
DENVER, CO 80202
(303) 779–5710

J·R ENGINEERING
A Westrian Company
Centennial 303–740–9393 • Colorado Springs 719–593–2593
Fort Collins 970–491–9888 • www.jrengineering.com

No.	REVISION	BY	DATE

H–SCALE	1"=50'
V–SCALE	N/A
DATE	9/2/26
DESIGNED BY	KAC
DRAWN BY	KAC
CHECKED BY	

HILLCAMP TRAIL GESC PLANS

INTERIM GESC PLANS

SHEET 8 OF 18

JOB NO. 15950.18

C:\Users\Kirox\JDC\ACCDocs\JR Engineering\15950\2\Project Files\15950\8 Cabela Drive\Drawings\Sheet Drawings\15950\8 Hillcamp Dr GESC\Cabela Dr Sidewalk Gesc\15950\8 Sidewalk INTERIM.dwg, INTERIM, 9/8/2026 4:39:42 PM, krox\

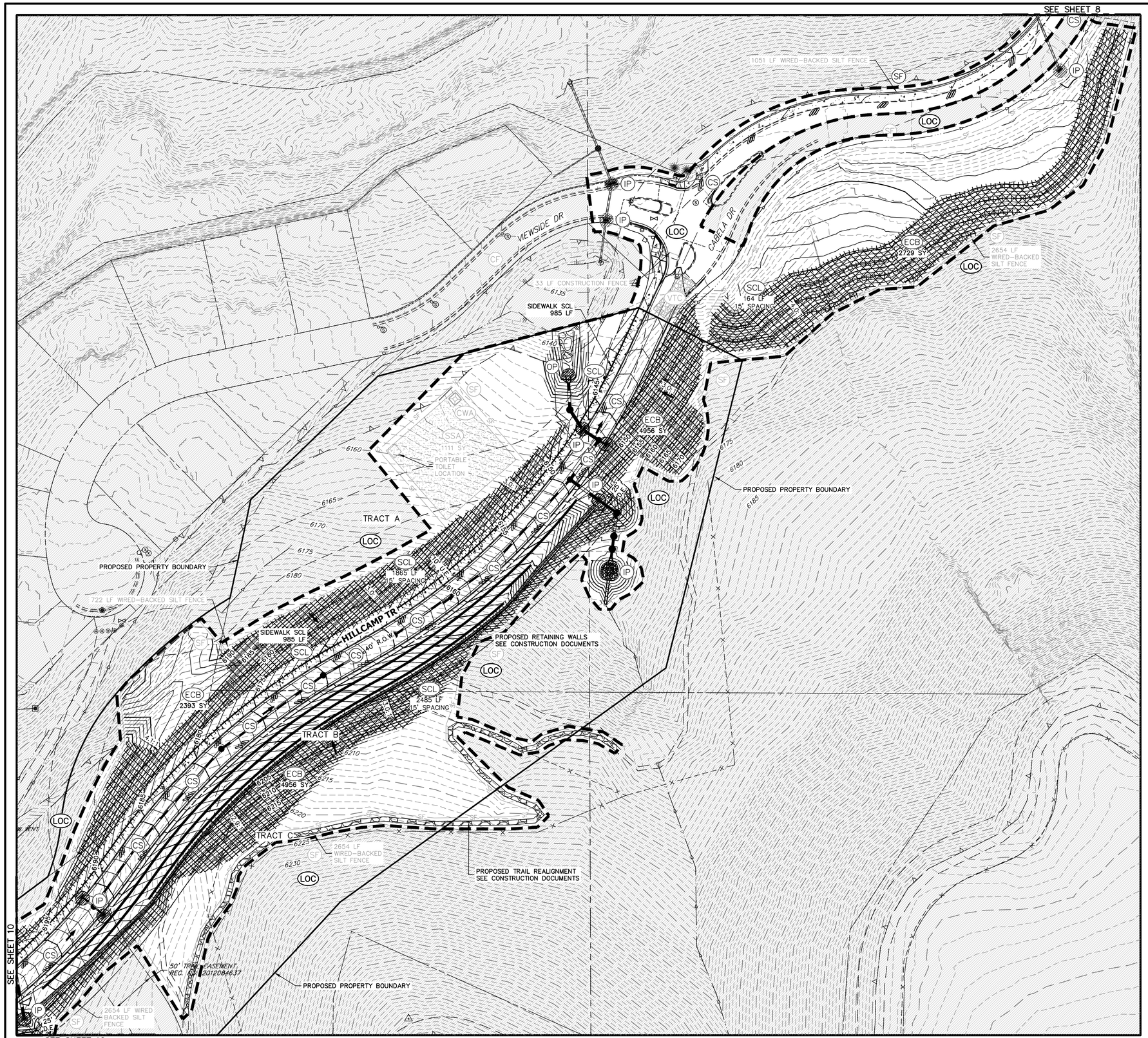

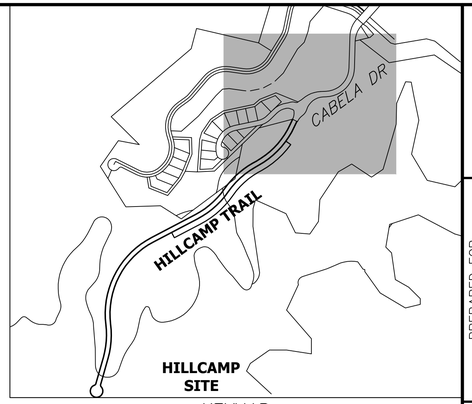

KEYMAP
SCALE: 1" = 600'

EARTHWORK VOLUME:

114,156 CY CUT
31,544 CY FILL
82,611 CY NET (CUT)

INTERIM GESC NOTES:

1. SEE COVER SHEET OF LONE TREE STANDARD NOTES AND DETAILS (SHEET 1 OF 3) FOR LEGEND OF BMP NAMES AND SYMBOLS
2. SHADED BMPS INSTALLED IN THE INITIAL STAGE SHALL BE LEFT IN PLACE IN THE INTERIM STAGE.
3. ALL INTERIM BMPS, INCLUDING SEEDING AND MULCHING OF DISTURBED AREAS, MUST BE COMPLETED PRIOR TO ISSUANCE OF ANY CURB AND GUTTER PERMITS.
4. SEE CONSTRUCTION PLANS FOR DETAILS OF PERMANENT DRAINAGE FACILITIES SUCH AS DETENTION FACILITIES, CULVERTS, STORM DRAINS, AND INLET AND OUTLET PROTECTIONS.
5. REFERENCE THE GEOTECHNICAL INVESTIGATION – RIDGEGATE MESA TOPS PEDESTRIAN BRIDGE AND THE UPDATE PRELIMINARY GEOTECHNICAL INVESTIGATION AND SLOPE STABILITY EVALUATION – RIDGEGATE – MESA TOPS ROAD ALIGNMENT, PREPARED BY CTL THOMPSON FOR ADDITIONAL SOIL INFORMATION AND CONSTRUCTION RECOMMENDATIONS.
6. IF SOIL CONDITIONS DIFFER FROM THOSE ANALYZED IN THE GEOTECHNICAL STUDIES, THE CONTRACTOR SHALL STOP ALL GRADING ACTIVITIES, AND CONSULT THE GEOTECHNICAL AND CIVIL ENGINEER IMMEDIATELY.

NOTES:

1. SEE SHEET 1 FOR BENCHMARK AND SHEET 3 FOR LEGEND.
2. SEE SHEET 2 FOR STANDARD GESC NOTES.
3. SEE SHEETS 16–18 FOR STANDARD GESC DETAILS.
4. CONTRACTOR SHALL HAVE ADEQUATE DUST SUPPRESSION CONTROL MEASURES ONSITE AT ALL TIMES. EXCESS DUST GENERATED FROM OPERATIONS AS DETERMINED BY THE CITY IS GROUNDS FOR STOPPING ALL WORK UNTIL DUST CAN BE CONTROLLED.
5. ADJACENT PAVED ROADWAYS SHALL BE KEPT CLEAR OF DEBRIS AND SEDIMENT/MUD TRACKING AT ALL TIMES. WHEN TRACKING OCCURS IT MUST BE IMMEDIATELY CLEANED USING ONLY DRY METHODS OF CLEANING PER CITY.
6. CONTROL MEASURES DEVIATIONS, FROM THE APPROVED CITY OF LONE TREE SPECIFICATIONS AND DETAILS, REQUIRE PRIOR CITY OF LONE TREE WRITTEN APPROVAL.
7. ALL PORTABLE TOILETS SHALL BE PLACED ON A PERVIOUS SURFACE AND STAKED DOWN ON ALL FOUR SIDES.
8. THIS SITE IS LOCATED WITHIN THE CHERRY CREEK BASIN, THEREFORE REGULATION 72 IS REQUIRED TO BE FOLLOWED. ALL DISTURBED AREAS THAT REMAIN EXPOSED AND WHERE CONSTRUCTION ACTIVITIES ARE NOT TAKING PLACE FOR LONGER THAN 14 DAYS SHALL BE STABILIZED TO PROTECT FROM EROSION.
9. GESC PERMIT CLOSEOUT WILL NOT OCCUR UNTIL ALL DISTURBED AREA ACHIEVE 70% STABILIZATION BASED ON PRE–DEVELOPMENT CONDITIONS. WEED MITIGATION MAY BE REQUIRED PRIOR TO GESC CLOSEOUT.

50 25 0 50 100
ORIGINAL SCALE: 1" = 50'

CITY OF LONE TREE

DATE

THESE CONSTRUCTION PLANS HAVE BEEN REVIEWED BY CITY OF LONE TREE FOR GRADING AND EROSION CONTROL IMPROVEMENTS ONLY.

ENGINEERING DIVISION ACCEPTANCE BLOCK

811 Know what's below. Call before you dig.

ENGINEER'S STATEMENT

THE GRADING, EROSION, AND SEDIMENT CONTROL PLAN INCLUDED HEREIN HAS BEEN PREPARED UNDER MY DIRECT SUPERVISION IN ACCORDANCE WITH THE REQUIREMENTS OF CITY OF LONE TREE GRADING, EROSION, AND SEDIMENT CONTROL (GESC) CRITERIA.

KEVIN J. ROHRBOUGH, P.E.
COLORADO P.E. 48992
FOR AND ON BEHALF OF JR ENGINEERING, LLC

COLORADO REGISTERED KEVIN J. ROHRBOUGH 48992 9/2/26 PROFESSIONAL ENGINEER

UNTIL SUCH TIME AS THESE DRAWINGS ARE APPROVED BY THE APPROPRIATE REVIEWING AGENCIES, JR ENGINEERING APPROVES THEIR USE ONLY FOR THE PURPOSES DESIGNATED BY WRITTEN AUTHORIZATION.

PREPARED FOR
RAMPART RANGE METRO DISTRICT NO. 1
2001 16TH STREET
SUITE 1700
DENVER, CO 80202
(303) 779–5710

J·R ENGINEERING
A Westrian Company
Centennial 303–740–9393 • Colorado Springs 719–593–2593
Fort Collins 970–491–9888 • www.jrengineering.com

No.	REVISION	BY	DATE

H–SCALE	1"=50'
V–SCALE	N/A
DATE	9/2/26
DESIGNED BY	KAC
DRAWN BY	KAC
CHECKED BY	

HILLCAMP TRAIL GESC PLANS

INTERIM GESC PLANS

SHEET 9 OF 18

JOB NO. 15950.18

C:\Users\Knox.AD\CACCDocs\JR Engineering\15950\12\Project Files\15950\18 Cabella Drive\Drawings\Sheet Drawings\15950\18 Hillcamp Dr GESC\15950\18 INTERIM.dwg, INTERIM, 9/8/2026 4:41:25 PM, knox\

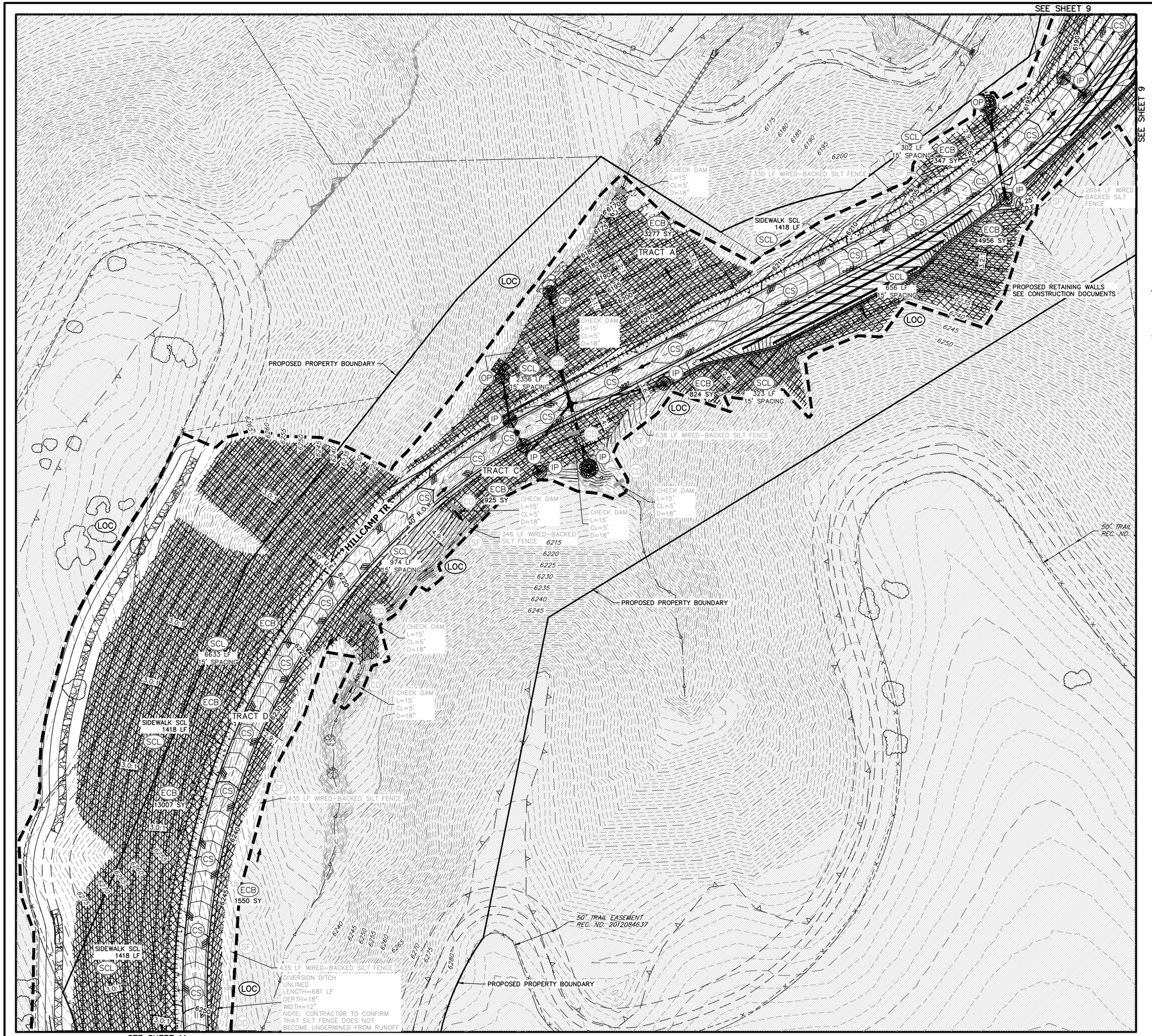

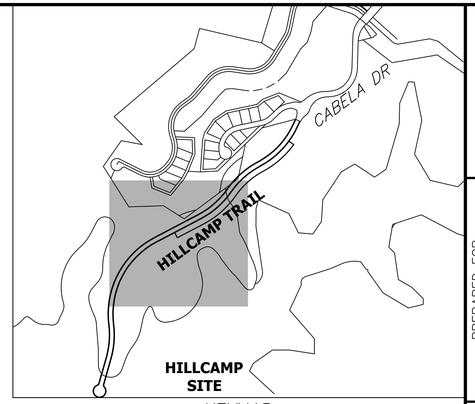

KEYMAP
SCALE: 1" = 600'

EARTHWORK VOLUME:

114,156 CY CUT
31,544 CY FILL
82,611 CY NET (CUT)

INTERIM GESC NOTES:

1. SEE COVER SHEET OF LONE TREE STANDARD NOTES AND DETAILS (SHEET 1 OF 3) FOR LEGEND OF BMP NAMES AND SYMBOLS
2. SHADED BMPS INSTALLED IN THE INITIAL STAGE SHALL BE LEFT IN PLACE IN THE INTERIM STAGE.
3. ALL INTERIM BMPS, INCLUDING SEEDING AND MULCHING OF DISTURBED AREAS, MUST BE COMPLETED PRIOR TO ISSUANCE OF ANY CURB AND GUTTER PERMITS.
4. SEE CONSTRUCTION PLANS FOR DETAILS OF PERMANENT DRAINAGE FACILITIES SUCH AS DETENTION FACILITIES, CULVERTS, STORM DRAINS, AND INLET AND OUTLET PROTECTIONS.
5. REFERENCE THE GEOTECHNICAL INVESTIGATION – RIDGEGATE MESA TOPS PEDESTRIAN BRIDGE AND THE UPDATE PRELIMINARY GEOTECHNICAL INVESTIGATION AND SLOPE STABILITY EVALUATION – RIDGEGATE – MESA TOPS ROAD ALIGNMENT, PREPARED BY CTL THOMPSON FOR ADDITIONAL SOIL INFORMATION AND CONSTRUCTION RECOMMENDATIONS.
6. IF SOIL CONDITIONS DIFFER FROM THOSE ANALYZED IN THE GEOTECHNICAL STUDIES, THE CONTRACTOR SHALL STOP ALL GRADING ACTIVITIES, AND CONSULT THE GEOTECHNICAL AND CIVIL ENGINEER IMMEDIATELY.

NOTES:

1. SEE SHEET 1 FOR BENCHMARK AND SHEET 3 FOR LEGEND.
2. SEE SHEET 2 FOR STANDARD GESC NOTES.
3. SEE SHEETS 16–18 FOR STANDARD GESC DETAILS.
4. CONTRACTOR SHALL HAVE ADEQUATE DUST SUPPRESSION CONTROL MEASURES ONSITE AT ALL TIMES. EXCESS DUST GENERATED FROM OPERATIONS AS DETERMINED BY THE CITY IS GROUNDS FOR STOPPING ALL WORK UNTIL DUST CAN BE CONTROLLED.
5. ADJACENT PAVED ROADWAYS SHALL BE KEPT CLEAR OF DEBRIS AND SEDIMENT/MUD TRACKING AT ALL TIMES. WHEN TRACKING OCCURS IT MUST BE IMMEDIATELY CLEANED USING ONLY DRY METHODS OF CLEANING PER CITY.
6. CONTROL MEASURES DEVIATIONS, FROM THE APPROVED CITY OF LONE TREE SPECIFICATIONS AND DETAILS, REQUIRE PRIOR CITY OF LONE TREE WRITTEN APPROVAL.
7. ALL PORTABLE TOILETS SHALL BE PLACED ON A PERVIOUS SURFACE AND STAKED DOWN ON ALL FOUR SIDES.
8. THIS SITE IS LOCATED WITHIN THE CHERRY CREEK BASIN, THEREFORE REGULATION 72 IS REQUIRED TO BE FOLLOWED. ALL DISTURBED AREAS THAT REMAIN EXPOSED AND WHERE CONSTRUCTION ACTIVITIES ARE NOT TAKING PLACE FOR LONGER THAN 14 DAYS SHALL BE STABILIZED TO PROTECT FROM EROSION.
9. GESC PERMIT CLOSEOUT WILL NOT OCCUR UNTIL ALL DISTURBED AREA ACHIEVE 70% STABILIZATION BASED ON PRE-DEVELOPMENT CONDITIONS. WEED MITIGATION MAY BE REQUIRED PRIOR TO GESC CLOSEOUT.

50 25 0 50 100
ORIGINAL SCALE: 1" = 50'

CITY OF LONE TREE

DATE

THESE CONSTRUCTION PLANS HAVE BEEN REVIEWED BY CITY OF LONE TREE FOR GRADING AND EROSION CONTROL IMPROVEMENTS ONLY.

ENGINEERING DIVISION ACCEPTANCE BLOCK

Know what's below. Call before you dig.

ENGINEER'S STATEMENT

THE GRADING, EROSION, AND SEDIMENT CONTROL PLAN INCLUDED HEREIN HAS BEEN PREPARED UNDER MY DIRECT SUPERVISION IN ACCORDANCE WITH THE REQUIREMENTS OF CITY OF LONE TREE GRADING, EROSION, AND SEDIMENT CONTROL (GESC) CRITERIA.

KEVIN J. ROHRBOUGH, P.E.
COLORADO P.E. 48992
FOR AND ON BEHALF OF JR ENGINEERING, LLC

COLORADO REGISTERED PROFESSIONAL ENGINEER KEVIN J. ROHRBOUGH 48992 9/2/26

UNTIL SUCH TIME AS THESE DRAWINGS ARE APPROVED BY THE APPROPRIATE REVIEWING AGENCIES, JR ENGINEERING APPROVES THEIR USE ONLY FOR THE PURPOSES DESIGNATED BY WRITTEN AUTHORIZATION.

PREPARED FOR
RAMPART RANGE METRO DISTRICT NO. 1
2001 16TH STREET
SUITE 1700
DENVER, CO 80202
(303) 779-5710

J·R ENGINEERING
A Westrian Company
Centennial 303-740-9393 • Colorado Springs 719-593-2593
Fort Collins 970-491-9888 • www.jrengineering.com

No.	REVISION	BY	DATE

H-SCALE	1"=50'
V-SCALE	N/A
DATE	9/2/26
DESIGNED BY	KAC
DRAWN BY	KAC
CHECKED BY	

HILLCAMP TRAIL GESC PLANS
INTERIM GESC PLANS

SHEET 10 OF 18
JOB NO. 15950.18

C:\Users\KrissAD\CACDocs\JR Engineering\15950\12\Project Files\15950\18 Cabela Drive\Drawings\Sheet Drawings\15950\18 Hillcamp Dr GESC\15950\18 INTERIM.dwg, INTERIM (2), 9/8/2026 4:42:01 PM, krissj

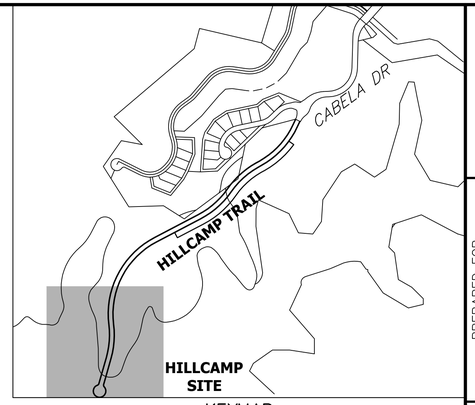

KEYMAP
SCALE: 1" = 600'

EARTHWORK VOLUME:

114,156 CY CUT
31,544 CY FILL
82,611 CY NET (CUT)

INTERIM GESC NOTES:

1. SEE COVER SHEET OF LONE TREE STANDARD NOTES AND DETAILS (SHEET 1 OF 3) FOR LEGEND OF BMP NAMES AND SYMBOLS
2. SHADED BMPS INSTALLED IN THE INITIAL STAGE SHALL BE LEFT IN PLACE IN THE INTERIM STAGE.
3. ALL INTERIM BMPS, INCLUDING SEEDING AND MULCHING OF DISTURBED AREAS, MUST BE COMPLETED PRIOR TO ISSUANCE OF ANY CURB AND GUTTER PERMITS.
4. SEE CONSTRUCTION PLANS FOR DETAILS OF PERMANENT DRAINAGE FACILITIES SUCH AS DETENTION FACILITIES, CULVERTS, STORM DRAINS, AND INLET AND OUTLET PROTECTIONS.
5. REFERENCE THE GEOTECHNICAL INVESTIGATION – RIDGEGATE MESA TOPS PEDESTRIAN BRIDGE AND THE UPDATE PRELIMINARY GEOTECHNICAL INVESTIGATION AND SLOPE STABILITY EVALUATION – RIDGEGATE – MESA TOPS ROAD ALIGNMENT, PREPARED BY CTL THOMPSON FOR ADDITIONAL SOIL INFORMATION AND CONSTRUCTION RECOMMENDATIONS.
6. IF SOIL CONDITIONS DIFFER FROM THOSE ANALYZED IN THE GEOTECHNICAL STUDIES, THE CONTRACTOR SHALL STOP ALL GRADING ACTIVITIES, AND CONSULT THE GEOTECHNICAL AND CIVIL ENGINEER IMMEDIATELY.

NOTES:

1. SEE SHEET 1 FOR BENCHMARK AND SHEET 3 FOR LEGEND.
2. SEE SHEET 2 FOR STANDARD GESC NOTES.
3. SEE SHEETS 16–18 FOR STANDARD GESC DETAILS.
4. CONTRACTOR SHALL HAVE ADEQUATE DUST SUPPRESSION CONTROL MEASURES ONSITE AT ALL TIMES. EXCESS DUST GENERATED FROM OPERATIONS AS DETERMINED BY THE CITY IS GROUNDS FOR STOPPING ALL WORK UNTIL DUST CAN BE CONTROLLED.
5. ADJACENT PAVED ROADWAYS SHALL BE KEPT CLEAR OF DEBRIS AND SEDIMENT/MUD TRACKING AT ALL TIMES. WHEN TRACKING OCCURS IT MUST BE IMMEDIATELY CLEANED USING ONLY DRY METHODS OF CLEANING PER CITY.
6. CONTROL MEASURES DEVIATIONS, FROM THE APPROVED CITY OF LONE TREE SPECIFICATIONS AND DETAILS, REQUIRE PRIOR CITY OF LONE TREE WRITTEN APPROVAL.
7. ALL PORTABLE TOILETS SHALL BE PLACED ON A PERVIOUS SURFACE AND STAKED DOWN ON ALL FOUR SIDES.
8. THIS SITE IS LOCATED WITHIN THE CHERRY CREEK BASIN, THEREFORE REGULATION 72 IS REQUIRED TO BE FOLLOWED. ALL DISTURBED AREAS THAT REMAIN EXPOSED AND WHERE CONSTRUCTION ACTIVITIES ARE NOT TAKING PLACE FOR LONGER THAN 14 DAYS SHALL BE STABILIZED TO PROTECT FROM EROSION.
9. GESC PERMIT CLOSEOUT WILL NOT OCCUR UNTIL ALL DISTURBED AREA ACHIEVE 70% STABILIZATION BASED ON PRE–DEVELOPMENT CONDITIONS. WEED MITIGATION MAY BE REQUIRED PRIOR TO GESC CLOSEOUT.

50 25 0 50 100
ORIGINAL SCALE: 1" = 50'

CITY OF LONE TREE

DATE

THESE CONSTRUCTION PLANS HAVE BEEN REVIEWED BY CITY OF LONE TREE FOR GRADING AND EROSION CONTROL IMPROVEMENTS ONLY.

ENGINEERING DIVISION ACCEPTANCE BLOCK

Know what's **below.**
Call before you dig.

ENGINEER'S STATEMENT

THE GRADING, EROSION, AND SEDIMENT CONTROL PLAN INCLUDED HEREIN HAS BEEN PREPARED UNDER MY DIRECT SUPERVISION IN ACCORDANCE WITH THE REQUIREMENTS OF CITY OF LONE TREE GRADING, EROSION, AND SEDIMENT CONTROL (GESC) CRITERIA.

COLORADO REGISTERED PROFESSIONAL ENGINEER
KEVIN J. ROHRBOUGH
48992
9/2/26

KEVIN J. ROHRBOUGH, P.E.
COLORADO P.E. 48992
FOR AND ON BEHALF OF JR ENGINEERING, LLC

UNTIL SUCH TIME AS THESE PLANS ARE APPROVED BY THE APPROPRIATE REVIEWING AGENCIES, JR ENGINEERING APPROVES THEIR USE ONLY FOR THE PURPOSES DESIGNATED BY WRITTEN AUTHORIZATION.

PREPARED FOR
RAMPART RANGE METRO DISTRICT NO. 1
2001 16TH STREET
SUITE 1700
DENVER, CO 80202
(303) 779–5710

J·R ENGINEERING
A Westrian Company
Centennial 303–740–9393 • Colorado Springs 719–593–2593
Fort Collins 970–491–9888 • www.jrengineering.com

No.	REVISION	BY	DATE

H–SCALE	1"=50'
V–SCALE	N/A
DATE	9/2/26
DESIGNED BY	KAC
DRAWN BY	KAC
CHECKED BY	

HILLCAMP TRAIL GESC PLANS

INTERIM GESC PLANS

SHEET 11 OF 18

JOB NO. 15950.18

C:\Users\Kroux\DC\ACCDocs\JR Engineering\15950124\Project Files\15950118 Cabela Drive\Drawings\Sheet Drawings\15950118 Hillcamp Dr GESC\15950118 INTERIM.dwg, INTERIM (3), 9/8/2026 4:40:17 PM, kroux

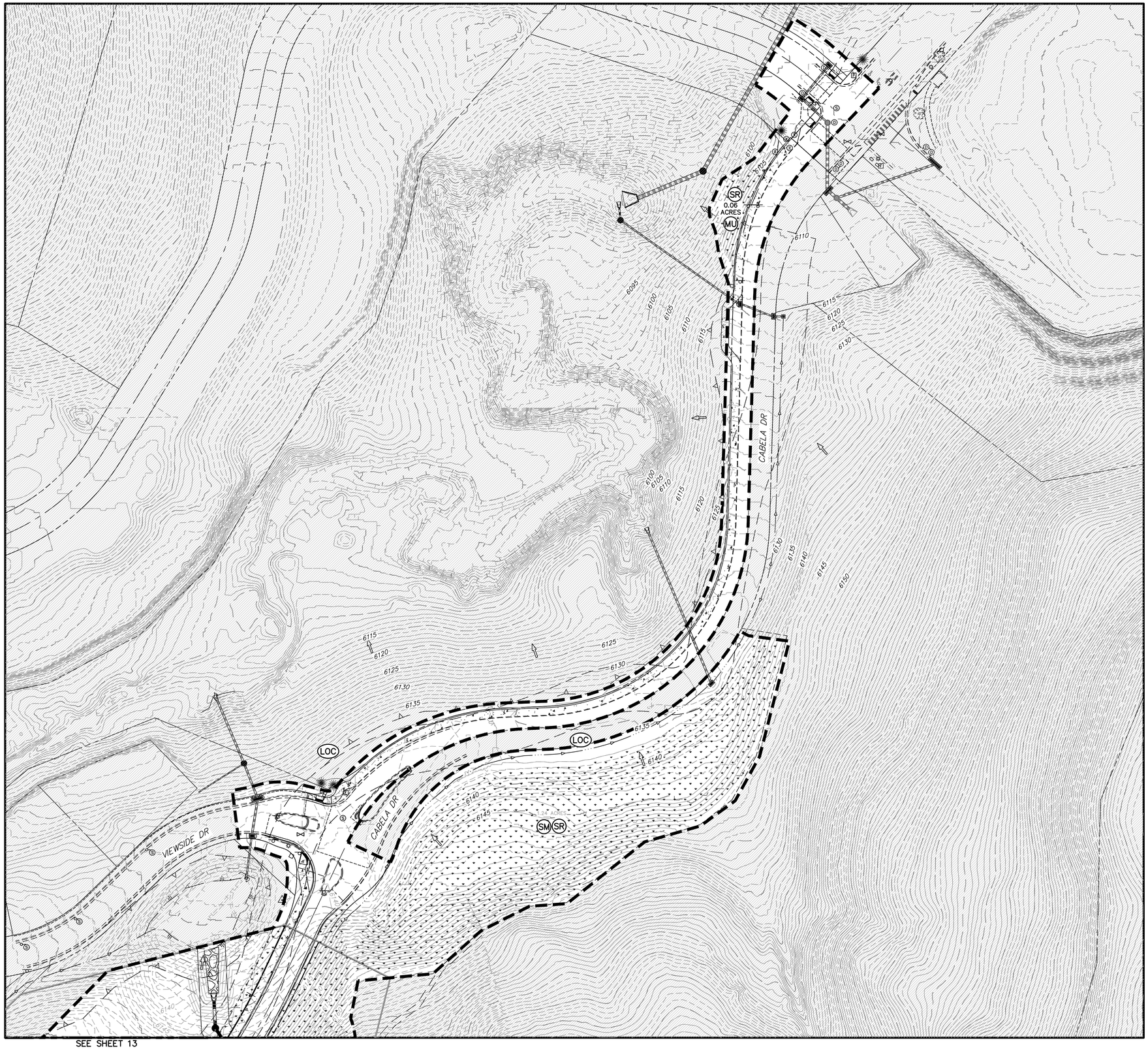

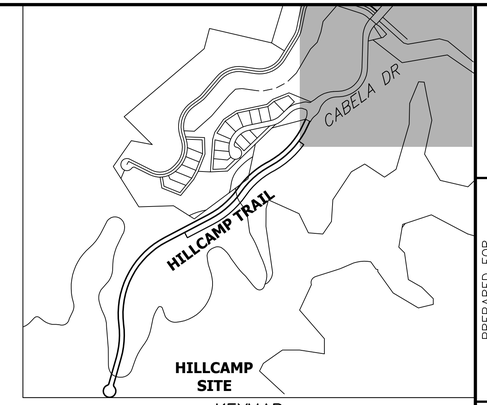

KEYMAP
SCALE: 1" = 600'

FINAL GESC NOTES:

1. SEE COVER SHEET OF LONE TREE STANDARD NOTES AND DETAILS (SHEET 1 OF 3) FOR LEGEND OF BMP NAMES AND SYMBOLS
2. SHADED BMPS INSTALLED IN THE INITIAL AND INTERIM STAGE SHALL BE LEFT IN PLACE UNTIL REVEGETATION ESTABLISHMENT IS APPROVED BY THE CITY.
3. SEE CONSTRUCTION PLANS FOR DETAILS OF PERMANENT DRAINAGE FACILITIES SUCH AS DETENTION FACILITIES, CULVERTS, STORM DRAINS, AND INLET AND OUTLET PROTECTIONS.

NOTES:

1. SEE SHEET 1 FOR BENCHMARK AND SHEET 3 FOR LEGEND.
2. SEE SHEET 2 FOR STANDARD GESC NOTES.
3. SEE SHEETS 16–18 FOR STANDARD GESC DETAILS.
4. CONTRACTOR SHALL HAVE ADEQUATE DUST SUPPRESSION CONTROL MEASURES ONSITE AT ALL TIMES. EXCESS DUST GENERATED FROM OPERATIONS AS DETERMINED BY THE CITY IS GROUNDS FOR STOPPING ALL WORK UNTIL DUST CAN BE CONTROLLED.
5. ADJACENT PAVED ROADWAYS SHALL BE KEPT CLEAR OF DEBRIS AND SEDIMENT/MUD TRACKING AT ALL TIMES. WHEN TRACKING OCCURS IT MUST BE IMMEDIATELY CLEANED USING ONLY DRY METHODS OF CLEANING PER CITY.
6. CONTROL MEASURES DEVIATIONS, FROM THE APPROVED CITY OF LONE TREE SPECIFICATIONS AND DETAILS, REQUIRE PRIOR CITY OF LONE TREE WRITTEN APPROVAL.
7. ALL PORTABLE TOILETS SHALL BE PLACED ON A PERVIOUS SURFACE AND STAKED DOWN ON ALL FOUR SIDES.
8. THIS SITE IS LOCATED WITHIN THE CHERRY CREEK BASIN, THEREFORE REGULATION 72 IS REQUIRED TO BE FOLLOWED. ALL DISTURBED AREAS THAT REMAIN EXPOSED AND WHERE CONSTRUCTION ACTIVITIES ARE NOT TAKING PLACE FOR LONGER THAN 14 DAYS SHALL BE STABILIZED TO PROTECT FROM EROSION.
9. GESC PERMIT CLOSEOUT WILL NOT OCCUR UNTIL ALL DISTURBED AREA ACHIEVE 70% STABILIZATION BASED ON PRE–DEVELOPMENT CONDITIONS. WEED MITIGATION MAY BE REQUIRED PRIOR TO GESC CLOSEOUT.

50 25 0 50 100
ORIGINAL SCALE: 1" = 50'

CITY OF LONE TREE

DATE

THESE CONSTRUCTION PLANS HAVE BEEN REVIEWED BY CITY OF LONE TREE FOR GRADING AND EROSION CONTROL IMPROVEMENTS ONLY.

ENGINEERING DIVISION ACCEPTANCE BLOCK

Know what's below. Call before you dig.

ENGINEER'S STATEMENT

THE GRADING, EROSION, AND SEDIMENT CONTROL PLAN INCLUDED HEREIN HAS BEEN PREPARED UNDER MY DIRECT SUPERVISION IN ACCORDANCE WITH THE REQUIREMENTS OF CITY OF LONE TREE GRADING, EROSION, AND SEDIMENT CONTROL (GESC) CRITERIA.

COLORADO REGISTERED KEVIN J. ROHRBOUGH 48992 9/2/26 PROFESSIONAL ENGINEER

KEVIN J. ROHRBOUGH, P.E.
COLORADO P.E. 48992
FOR AND ON BEHALF OF JR ENGINEERING, LLC

UNTIL SUCH TIME AS THESE DRAWINGS ARE APPROVED BY THE APPROPRIATE REVIEWING AGENCIES, JR ENGINEERING APPROVES THEIR USE ONLY FOR THE PURPOSES DESIGNATED BY WRITTEN AUTHORIZATION.

PREPARED FOR
RAMPART RANGE METRO DISTRICT NO. 1
2001 16TH STREET
SUITE 1700
DENVER, CO 80202
(303) 779–5710

J·R ENGINEERING
A Westrian Company
Centennial 303–740–9393 • Colorado Springs 719–593–2593
Fort Collins 970–491–9888 • www.jrengineering.com

No.	REVISION	BY	DATE

H–SCALE	1"=50'
V–SCALE	N/A
DATE	9/2/26
DESIGNED BY	KAC
DRAWN BY	KAC
CHECKED BY	

HILLCAMP TRAIL GESC PLANS

FINAL GESC PLANS

SHEET 12 OF 18

JOB NO. 15950.18

C:\Users\KrowJ\DC\ACCDocs\JR Engineering\15950\12\Project Files\15950\18 Cabela Drive\Drawings\Sheet Drawings\15950\18 Hillcamp Dr GESC\Cabela Dr Sidewalk Gesc\15950\18 Sidewalk FINAL.dwg, Final, 9/8/2026 4:41:44 PM, krowj

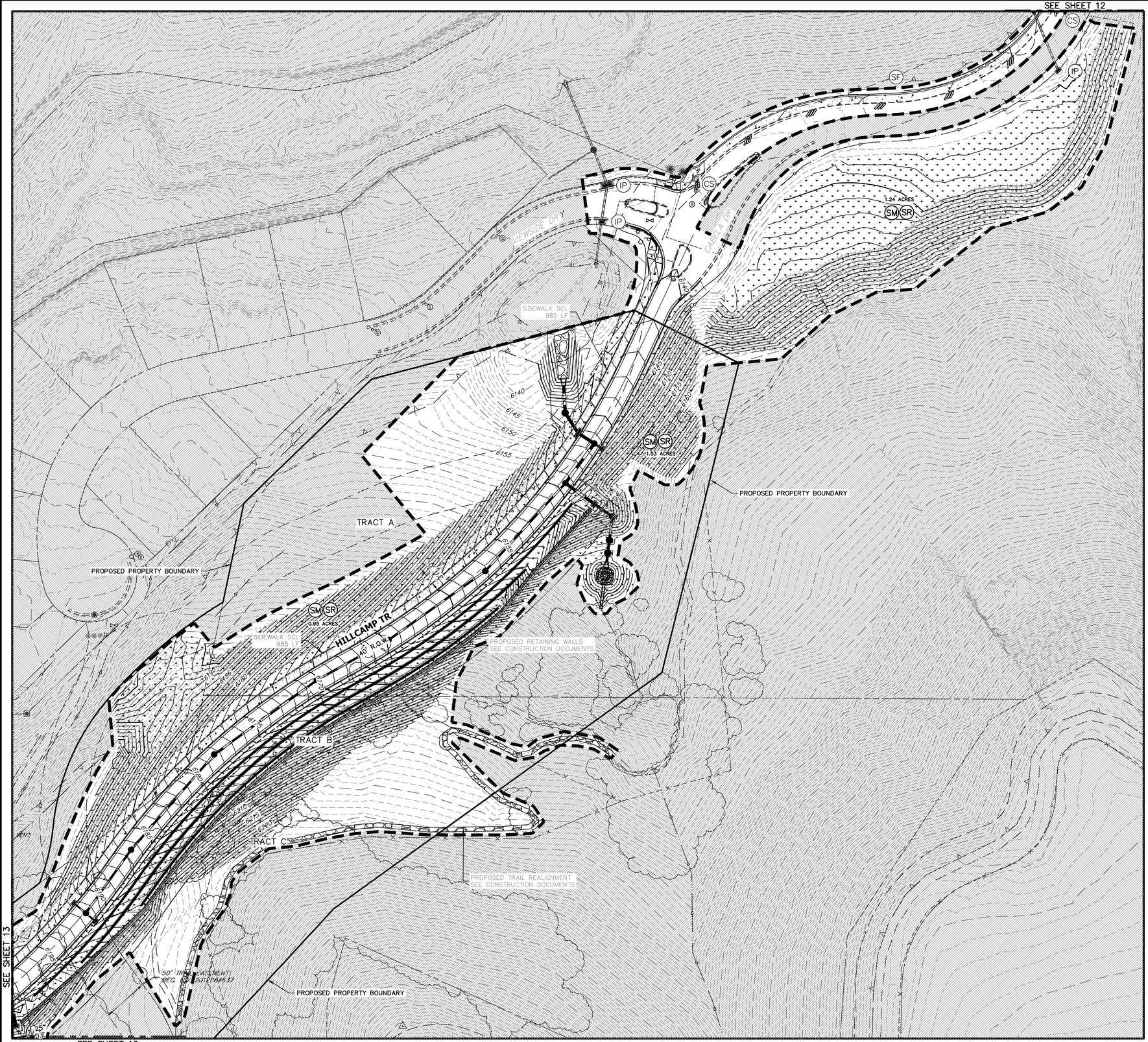
SEE SHEET 12
SEE SHEET 13
CABELA DR
VIEWSIDE DR
HILLCAMP TR
60' R.O.W.
TRACT A
TRACT B
TRACT C
1.24 ACRES
1.53 ACRES
0.95 ACRES
SIDEWALK SCL
985 LF
PROPOSED PROPERTY BOUNDARY
PROPOSED RETAINING WALLS
SEE CONSTRUCTION DOCUMENTS
PROPOSED TRAIL REALIGNMENT
SEE CONSTRUCTION DOCUMENTS
50' TRAIL EASEMENT
REC. NO. 2011E0046137
6140
6145
6150
6155
6160
6165
6170
6175
6180
6185
6190
6195
6200
6205
6210
6215
6220
6225
6230
6235
6240
6245
6250
6255
6260
6265
6270
6275
6280
6285
6290
6295
6300
6305
6310
6315
6320
6325
6330
6335

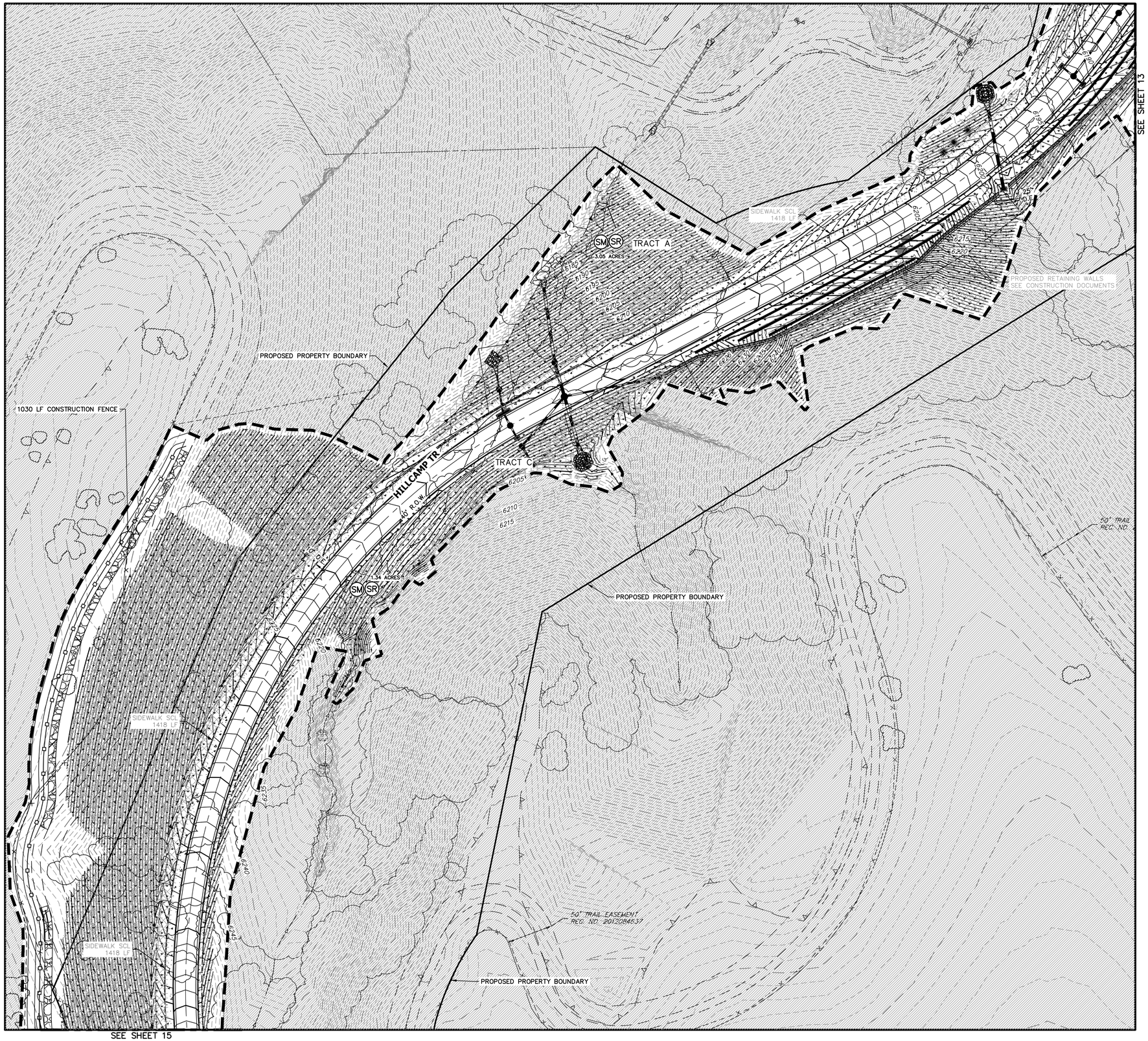

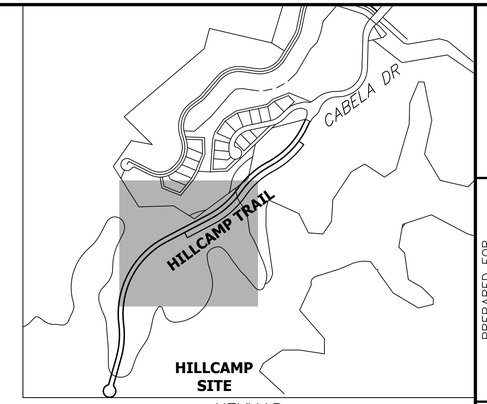

KEYMAP
SCALE: 1" = 600'

FINAL GESC NOTES:

1. SEE COVER SHEET OF LONE TREE STANDARD NOTES AND DETAILS (SHEET 1 OF 3) FOR LEGEND OF BMP NAMES AND SYMBOLS
2. SHADED BMPS INSTALLED IN THE INITIAL AND INTERIM STAGE SHALL BE LEFT IN PLACE UNTIL REVEGETATION ESTABLISHMENT IS APPROVED BY THE CITY.
3. SEE CONSTRUCTION PLANS FOR DETAILS OF PERMANENT DRAINAGE FACILITIES SUCH AS DETENTION FACILITIES, CULVERTS, STORM DRAINS, AND INLET AND OUTLET PROTECTIONS.

NOTES:

1. SEE SHEET 1 FOR BENCHMARK AND SHEET 3 FOR LEGEND.
2. SEE SHEET 2 FOR STANDARD GESC NOTES.
3. SEE SHEETS 16–18 FOR STANDARD GESC DETAILS.
4. CONTRACTOR SHALL HAVE ADEQUATE DUST SUPPRESSION CONTROL MEASURES ONSITE AT ALL TIMES. EXCESS DUST GENERATED FROM OPERATIONS AS DETERMINED BY THE CITY IS GROUNDS FOR STOPPING ALL WORK UNTIL DUST CAN BE CONTROLLED.
5. ADJACENT PAVED ROADWAYS SHALL BE KEPT CLEAR OF DEBRIS AND SEDIMENT/MUD TRACKING AT ALL TIMES. WHEN TRACKING OCCURS IT MUST BE IMMEDIATELY CLEANED USING ONLY DRY METHODS OF CLEANING PER CITY.
6. CONTROL MEASURES DEVIATIONS, FROM THE APPROVED CITY OF LONE TREE SPECIFICATIONS AND DETAILS, REQUIRE PRIOR CITY OF LONE TREE WRITTEN APPROVAL.
7. ALL PORTABLE TOILETS SHALL BE PLACED ON A PERVIOUS SURFACE AND STAKED DOWN ON ALL FOUR SIDES.
8. THIS SITE IS LOCATED WITHIN THE CHERRY CREEK BASIN, THEREFORE REGULATION 72 IS REQUIRED TO BE FOLLOWED. ALL DISTURBED AREAS THAT REMAIN EXPOSED AND WHERE CONSTRUCTION ACTIVITIES ARE NOT TAKING PLACE FOR LONGER THAN 14 DAYS SHALL BE STABILIZED TO PROTECT FROM EROSION.
9. GESC PERMIT CLOSEOUT WILL NOT OCCUR UNTIL ALL DISTURBED AREA ACHIEVE 70% STABILIZATION BASED ON PRE–DEVELOPMENT CONDITIONS. WEED MITIGATION MAY BE REQUIRED PRIOR TO GESC CLOSEOUT.

N

50 25 0 50 100
ORIGINAL SCALE: 1" = 50'

CITY OF LONE TREE

DATE

THESE CONSTRUCTION PLANS HAVE BEEN REVIEWED BY CITY OF LONE TREE FOR GRADING AND EROSION CONTROL IMPROVEMENTS ONLY.

ENGINEERING DIVISION ACCEPTANCE BLOCK

811 Know what's **below.** **Call** before you dig.

ENGINEER'S STATEMENT

THE GRADING, EROSION, AND SEDIMENT CONTROL PLAN INCLUDED HEREIN HAS BEEN PREPARED UNDER MY DIRECT SUPERVISION IN ACCORDANCE WITH THE REQUIREMENTS OF CITY OF LONE TREE GRADING, EROSION, AND SEDIMENT CONTROL (GESC) CRITERIA.

KEVIN J. ROHRBOUGH, P.E.
COLORADO P.E. 48992
FOR AND ON BEHALF OF JR ENGINEERING, LLC

COLORADO REGISTERED PROFESSIONAL ENGINEER KEVIN J. ROHRBOUGH 48992 9/2/26

UNTIL SUCH TIME AS THESE DRAWINGS ARE APPROVED BY THE APPROPRIATE REVIEWING AGENCIES, JR ENGINEERING APPROVES THEIR USE ONLY FOR THE PURPOSES DESIGNATED BY WRITTEN AUTHORIZATION.

PREPARED FOR
RAMPART RANGE METRO DISTRICT NO. 1
2001 16TH STREET
SUITE 1700
DENVER, CO 80202
(303) 779–5710

J·R ENGINEERING
A Westrian Company
Centennial 303–740–9393 • Colorado Springs 719–593–2593
Fort Collins 970–491–9888 • www.jrengineering.com

No.	REVISION	BY	DATE

H–SCALE	1"=50'
V–SCALE	N/A
DATE	9/2/26
DESIGNED BY	KAC
DRAWN BY	KAC
CHECKED BY	

HILLCAMP TRAIL GESC PLANS

FINAL GESC PLANS

SHEET 14 OF 18

JOB NO. 15950.18

C:\Users\KrowJ\DC\ACCDocs\JR Engineering\15950\12\Project Files\15950\18 Cabella Drive\Drawings\Sheet Drawings\15950\18 Hillcamp Dr GESC\15950\18 FINAL.dwg, FINAL (2), 9/8/2026 4:40:35 PM, krowj

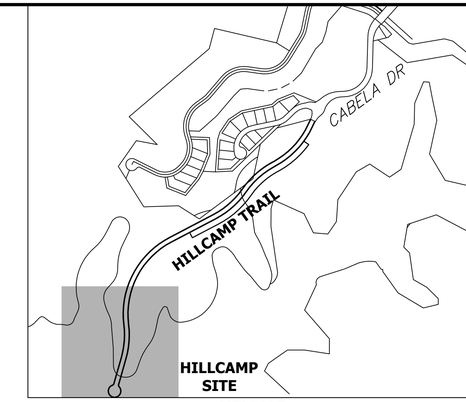

KEYMAP
SCALE: 1" = 600'

FINAL GESC NOTES:

1. SEE COVER SHEET OF LONE TREE STANDARD NOTES AND DETAILS (SHEET 1 OF 3) FOR LEGEND OF BMP NAMES AND SYMBOLS
2. SHADED BMPS INSTALLED IN THE INITIAL AND INTERIM STAGE SHALL BE LEFT IN PLACE UNTIL REVEGETATION ESTABLISHMENT IS APPROVED BY THE CITY.
3. SEE CONSTRUCTION PLANS FOR DETAILS OF PERMANENT DRAINAGE FACILITIES SUCH AS DETENTION FACILITIES, CULVERTS, STORM DRAINS, AND INLET AND OUTLET PROTECTIONS.

NOTES:

1. SEE SHEET 1 FOR BENCHMARK AND SHEET 3 FOR LEGEND.
2. SEE SHEET 2 FOR STANDARD GESC NOTES.
3. SEE SHEETS 16–18 FOR STANDARD GESC DETAILS.
4. CONTRACTOR SHALL HAVE ADEQUATE DUST SUPPRESSION CONTROL MEASURES ONSITE AT ALL TIMES. EXCESS DUST GENERATED FROM OPERATIONS AS DETERMINED BY THE CITY IS GROUNDS FOR STOPPING ALL WORK UNTIL DUST CAN BE CONTROLLED.
5. ADJACENT PAVED ROADWAYS SHALL BE KEPT CLEAR OF DEBRIS AND SEDIMENT/MUD TRACKING AT ALL TIMES. WHEN TRACKING OCCURS IT MUST BE IMMEDIATELY CLEANED USING ONLY DRY METHODS OF CLEANING PER CITY.
6. CONTROL MEASURES DEVIATIONS, FROM THE APPROVED CITY OF LONE TREE SPECIFICATIONS AND DETAILS, REQUIRE PRIOR CITY OF LONE TREE WRITTEN APPROVAL.
7. ALL PORTABLE TOILETS SHALL BE PLACED ON A PERVIOUS SURFACE AND STAKED DOWN ON ALL FOUR SIDES.
8. THIS SITE IS LOCATED WITHIN THE CHERRY CREEK BASIN, THEREFORE REGULATION 72 IS REQUIRED TO BE FOLLOWED. ALL DISTURBED AREAS THAT REMAIN EXPOSED AND WHERE CONSTRUCTION ACTIVITIES ARE NOT TAKING PLACE FOR LONGER THAN 14 DAYS SHALL BE STABILIZED TO PROTECT FROM EROSION.
9. GESC PERMIT CLOSEOUT WILL NOT OCCUR UNTIL ALL DISTURBED AREA ACHIEVE 70% STABILIZATION BASED ON PRE–DEVELOPMENT CONDITIONS. WEED MITIGATION MAY BE REQUIRED PRIOR TO GESC CLOSEOUT.

N

50 25 0 50 100
ORIGINAL SCALE: 1" = 50'

CITY OF LONE TREE

DATE

THESE CONSTRUCTION PLANS HAVE BEEN REVIEWED BY CITY OF LONE TREE FOR GRADING AND EROSION CONTROL IMPROVEMENTS ONLY.

ENGINEERING DIVISION ACCEPTANCE BLOCK

811 Know what's **below.** **Call** before you dig.

ENGINEER'S STATEMENT

THE GRADING, EROSION, AND SEDIMENT CONTROL PLAN INCLUDED HEREIN HAS BEEN PREPARED UNDER MY DIRECT SUPERVISION IN ACCORDANCE WITH THE REQUIREMENTS OF CITY OF LONE TREE GRADING, EROSION, AND SEDIMENT CONTROL (GESC) CRITERIA.

COLORADO REGISTERED PROFESSIONAL ENGINEER KEVIN J. ROHRBOUGH 48992 9/2/26

KEVIN J. ROHRBOUGH, P.E.
COLORADO P.E. 48992
FOR AND ON BEHALF OF JR ENGINEERING, LLC

UNTIL SUCH TIME AS THESE DRAWINGS ARE APPROVED BY THE APPROPRIATE REVIEWING AGENCIES, JR ENGINEERING APPROVES THEIR USE ONLY FOR THE PURPOSES DESIGNATED BY WRITTEN AUTHORIZATION.

PREPARED FOR
RAMPART RANGE METRO DISTRICT NO. 1
2001 16TH STREET
SUITE 1700
DENVER, CO 80202
---
(303) 779–5710

J·R ENGINEERING
A Westrian Company
Centennial 303–740–9393 • Colorado Springs 719–593–2593
Fort Collins 970–491–9888 • www.jrengineering.com

No.	REVISION	BY	DATE

H–SCALE	1"=50'
V–SCALE	N/A
DATE	9/2/26
DESIGNED BY	KAC
DRAWN BY	KAC
CHECKED BY	

HILLCAMP TRAIL GESC PLANS

FINAL GESC PLANS

SHEET 15 OF 18

JOB NO. 15950.18

C:\Users\Knox\ADCACCDocs\JR Engineering\15950\12\Project Files\15950\18 Cabela Drive\Drawings\Sheet Drawings\15950\18 Hillcamp Dr GESC\15950\18 FINAL.dwg, FINAL (3), 9/8/2026 4:40:00 PM, knox

GRADING, EROSION, AND SEDIMENT CONTROL (GESC) GENERAL NOTES A

1. THE CITY OF LONE TREE ENGINEER'S SIGNATURE AFFIXED TO THIS DOCUMENT INDICATES THE CITY OF LONE TREE PUBLIC WORKS DEPARTMENT, ENGINEERING DIVISION, HAS REVIEWED THE DOCUMENT AND FOUND IT IN GENERAL COMPLIANCE WITH THE CITY OF LONE TREE SUBDIVISION REGULATIONS AND/OR THE GRADING, EROSION AND SEDIMENT CONTROL (GESC) CRITERIA MANUAL. THE CITY OF LONE TREE ENGINEER, THROUGH ACCEPTANCE OF THIS DOCUMENT, ASSUMES NO RESPONSIBILITY (OTHER THAN AS STATED ABOVE) FOR THE COMPLETENESS AND/OR ACCURACY OF THESE DOCUMENTS.
2. THE ADEQUACY OF THIS GESC PLAN LIES WITH THE ORIGINAL DESIGN ENGINEER.
3. THE GESC PLAN SHALL BE CONSIDERED VALID FOR TWO (2) YEARS FROM THE DATE OF ACCEPTANCE BY THE CITY OF LONE TREE. AFTER WHICH TIME THE PLAN SHALL BE VOID AND WILL BE SUBJECT TO RE-REVIEW AND RE-ACCEPTANCE BY THE CITY OF LONE TREE.
4. ALL MATERIALS AND WORKMANSHIP SHALL BE SUBJECT TO INSPECTION BY THE CITY OF LONE TREE ENGINEERING DIVISION. THE CITY OF LONE TREE RESERVES THE RIGHT TO ACCEPT OR REJECT ANY SUCH MATERIALS AND WORKMANSHIP THAT DOES NOT CONFORM TO THE GESC MANUAL, GESC PLAN OR GESC PERMIT.
5. THE PLACEMENT OF EROSION AND SEDIMENT CONTROL BEST MANAGEMENT PRACTICES (BMPs) SHALL BE IN ACCORDANCE WITH THE CITY OF LONE TREE – ACCEPTED GESC PLAN AND THE CITY OF LONE TREE GESC MANUAL.
6. ANY VARIATION IN MATERIAL, TYPE OR LOCATION OF EROSION AND SEDIMENT CONTROL BMPs FROM THE CITY OF LONE TREE – ACCEPTED GESC PLAN WILL REQUIRE APPROVAL FROM AN ACCOUNTABLE REPRESENTATIVE OF THE CITY OF LONE TREE ENGINEERING DIVISION.
7. AFTER THE GESC PLAN HAS BEEN ACCEPTED, THE GESC PERMIT APPLIED FOR, FEES AND FISCAL SECURITY SUBMITTED TO THE CITY, AND THE GESC PLAN MANUAL OBTAINED AND REVIEWED, THE CONTRACTOR MAY INSTALL THE INITIAL–STAGE EROSION AND SEDIMENT CONTROL BMPs INDICATED ON THE ACCEPTED GESC PLAN.
8. THE FIRST BMP TO BE INSTALLED ON THE SITE SHALL BE CONSTRUCTION FENCE, MARKERS, OR OTHER APPROVED MEANS OF DEFINING THE LIMITS OF CONSTRUCTION, INCLUDING CONSTRUCTION LIMITS ADJACENT TO STREAM CORRIDORS AND OTHER AREAS TO BE PRESERVED.
9. AFTER INSTALLATION OF THE INITIAL–STAGE EROSION AND SEDIMENT CONTROL BMPs, THE PERMITTEE SHALL CALL THE CITY OF LONE TREE CONSTRUCTION INSPECTOR AT (303) 662–8112 TO SCHEDULE A PRECONSTRUCTION MEETING AT THE PROJECT SITE. THE REQUEST SHALL BE MADE A MINIMUM OF THREE BUSINESS DAYS PRIOR TO THE REQUESTED MEETING TIME. NO CONSTRUCTION ACTIVITIES SHALL BE PLANNED WITHIN 24 HOURS AFTER THE PRECONSTRUCTION MEETING.
10. THE OWNER OR OWNERS REPRESENTATIVE, THE GESC MANAGER, THE GENERAL CONTRACTOR, AND THE GRADING SUBCONTRACTOR, IF DIFFERENT FROM THE GENERAL CONTRACTOR, MUST ATTEND THE PRECONSTRUCTION MEETING. IF ANY OF THE REQUIRED PARTICIPANTS FAIL TO ATTEND THE PRECONSTRUCTION MEETING, OR IF THE GESC FIELD MANUAL IS NOT ON SITE, OR IF THE INSTALLATION OF THE INITIAL BMPs ARE NOT APPROVED BY THE CITY OF LONE TREE GESC INSPECTOR, THE APPLICANT WILL HAVE TO PAY A REINSPECTION FEE, ADDRESS ANY PROBLEMS WITH BMP INSTALLATION, AND RESCHEDULE THE MEETING WITH A CORRESPONDING DELAY IN THE START OF CONSTRUCTION. THE CITY OF LONE TREE STRONGLY ENCOURAGES THE APPLICANT TO HAVE THE ENGINEER OF RECORD AT THE PRECONSTRUCTION MEETING. FAILURE OF THE ENGINEER OF RECORD TO ATTEND MAY RESULT IN A DELAY OF THE START OF CONSTRUCTION.
11. CONSTRUCTION SHALL NOT BEGIN UNTIL THE CITY OF LONE TREE GESC INSPECTOR APPROVES THE INSTALLATION OF THE INITIAL BMPs AND THE APPROVED GESC PERMIT IS PICKED UP FROM THE CITY AND IS IN–HAND ON THE SITE. THE COMPLETED PERMIT WILL BE AVAILABLE WITHIN 24–HOURS AFTER THE INSTALLATION OF THE INITIAL BMPs ARE APPROVED.
12. THE GESC MANAGER SHALL STRICTLY ADHERE TO THE CITY OF LONE TREE–APPROVED LIMITS OF CONSTRUCTION AT ALL TIMES. THE CITY OF LONE TREE ENGINEERING DIVISION MUST APPROVE ANY CHANGES TO THE LIMITS OF CONSTRUCTION AND, AT THE DISCRETION OF THE ENGINEERING DIVISION, ADDITIONAL EROSION/SEDIMENT CONTROLS MAY BE REQUIRED IN ANY ADDITIONAL AREAS OF CONSTRUCTION.
13. THE MAXIMUM AREA OF CONSTRUCTION SHALL BE LIMITED TO 40 ACRES (70 ACRES IF APPROVED FOR SOIL MITIGATION OPERATIONS) TO REDUCE THE AMOUNT OF LAND DISTURBED AT ANY ONE TIME. LARGER SITES SHALL BE DIVIDED INTO PHASES THAT ARE EACH 40 (OR 70) ACRES OR LESS IN SIZE. THESE PROJECTS SHALL CONDUCT GRADING ACTIVITIES IN ACCORDANCE WITH THE ACCEPTED GESC PLAN. BMP INSTALLATION AND APPROVAL BY THE CITY OF LONE TREE AT THE START AND COMPLETION OF EACH PHASE SHALL BE CONDUCTED IN ACCORDANCE WITH THE PROCEDURES OUTLINED IN THE GESC MANUAL AND/OR GESC FIELD MANUAL.
14. PRIOR TO ACTUAL CONSTRUCTION, THE PERMITTEE SHALL VERIFY THE LOCATION OF EXISTING UTILITIES. FOR INFORMATION, CONTACT THE DENVER INTER–UTILITY GROUP AT 1–800–922–1987 OR FAX AT (303) 534–6700.
15. NATURAL VEGETATION SHALL BE RETAINED AND PROTECTED WHEREVER POSSIBLE. EXPOSURE OF SOIL TO EROSION BY REMOVAL OR DISTURBANCE OF VEGETATION SHALL BE LIMITED TO THE AREA REQUIRED FOR IMMEDIATE CONSTRUCTION OPERATIONS.
16. THE GESC PERMIT SHALL BE VALID FOR A PERIOD OF ONE (1) YEAR, UNLESS EXTENDED.
17. A COPY OF THE GESC PERMIT, ACCEPTED GESC PLANS AND THE GESC FIELD MANUAL SHALL BE ON SITE AT ALL TIMES.
18. THE GESC MANAGER SHALL BE RESPONSIBLE FOR ENSURING THAT THE SITE REMAINS IN COMPLIANCE WITH THE GESC PERMIT AND SHALL BE THE PERMITTEE'S CONTACT PERSON WITH THE CITY FOR ALL MATTERS PERTAINING TO THE GESC PERMIT. THE GESC MANAGER SHALL BE PRESENT AT THE SITE THE MAJORITY OF THE TIME AND SHALL BE AVAILABLE THROUGH A 24–HOUR CONTACT NUMBER. IN THE EVENT THAT THE CONTRACTOR'S GESC MANAGER IS NOT ON SITE AND CANNOT BE REACHED DURING A VIOLATION, THE ALTERNATE GESC MANAGER SHALL BE CONTACTED. IF NEITHER THE GESC MANAGER NOR ALTERNATE GESC MANAGER CAN BE CONTACTED DURING ANY VIOLATION, A STOP WORK ORDER SHALL BE ISSUED.
19. ALL CONSTRUCTION TRAFFIC MUST ENTER/EXIT THE SITE THROUGH THE CITY OF LONE TREE–APPROVED ACCESS POINT. A VEHICLE TRACKING CONTROL PAD IS REQUIRED AT ALL ACCESS POINTS ON THE SITE. ADDITIONAL STABILIZED CONSTRUCTION ENTRANCES MAY BE ADDED WITH AUTHORIZATION FROM THE CITY OF LONE TREE ENGINEERING DIVISION.
20. THE GESC MANAGER IS RESPONSIBLE FOR CLEANUP OF SEDIMENT OR CONSTRUCTION DEBRIS TRACKED ONTO ADJACENT PAVED AREAS. PAVED AREAS INCLUDING STREETS ARE TO BE KEPT CLEAN THROUGHOUT BUILD–OUT AND SHALL BE CLEANED, WITH A STREET SWEEPER OR SIMILAR DEVICE, AT FIRST NOTICE OF ACCIDENTAL TRACKING OR AT THE DISCRETION OF THE CITY OF LONE TREE GESC INSPECTOR. STREET WASHING IS NOT ALLOWED. THE CITY OF LONE TREE RESERVES THE RIGHT TO REQUIRE ADDITIONAL MEASURES TO ENSURE AREA STREETS ARE KEPT FREE OF SEDIMENT AND/OR CONSTRUCTION DEBRIS.
21. APPROVED EROSION AND SEDIMENT CONTROL BMPS SHALL BE MAINTAINED AND KEPT IN GOOD REPAIR FOR THE DURATION OF THIS PROJECT. AT A MINIMUM, THE GESC MANAGER SHALL INSPECT ALL BMPS IN ACCORDANCE WITH THE ACCEPTED GESC PLAN AND GESC MANUAL. ALL NECESSARY MAINTENANCE AND REPAIR ACTIVITIES SHALL BE COMPLETED WITHIN 48 HOURS FOR LEVEL III VIOLATIONS, AND IMMEDIATELY FOR LEVEL II VIOLATIONS, OR AS DIRECTED BY A CITY OF LONE TREE GESC INSPECTOR. ACCUMULATED SEDIMENT AND CONSTRUCTION DEBRIS SHALL BE REMOVED AND PROPERLY DISPOSED.
22. STRAW BALES ARE NOT A GESC–ACCEPTED SEDIMENT CONTROL BMP.
23. TOPSOIL SHALL BE STRIPPED AND STOCKPILED IN THE LOCATION SHOWN ON THE ACCEPTED GESC PLAN. THE GESC MANAGER SHALL SCHEDULE AN INSPECTION WITH THE CITY OF LONE TREE GESC INSPECTOR AS SOON AS TOPSOIL STRIPPING IS COMPLETED. FAILURE TO SCHEDULE SUCH INSPECTION OR FAILURE TO STOCKPILE TOPSOIL SHALL RESULT IN ISSUANCE OF A STOP WORK ORDER. THE STOP WORK ORDER SHALL REMAIN IN PLACE UNTIL TOPSOIL IS STOCKPILED ON SITE OR APPROPRIATE SOIL AMENDMENTS ARE STOCKPILED ON SITE.
24. THE ACCEPTED GESC PLAN MAY REQUIRE CHANGES OR ALTERATIONS AFTER APPROVAL TO MEET CHANGING SITE OR PROJECT CONDITIONS OR TO ADDRESS INEFFICIENCIES IN DESIGN OR INSTALLATION. THE GESC MANAGER SHALL OBTAIN PRIOR APPROVAL FROM THE DESIGN ENGINEER AND THE CITY OF LONE TREE ENGINEERING FOR ANY PROPOSED CHANGES.
25. LINING OF TEMPORARY SWALES AND DITCHES SHALL BE IN ACCORDANCE WITH THE GESC CRITERIA MANUAL.
26. NO PERMANENT EARTH SLOPES GREATER THAN 3:1 SHALL BE ALLOWED.
27. ANY SETTLEMENT OR SOIL ACCUMULATIONS BEYOND THE LIMITS OF CONSTRUCTION DUE TO GRADING OR EROSION SHALL BE REPAIRED IMMEDIATELY BY THE GESC MANAGER. THE GESC MANAGER SHALL BE HELD RESPONSIBLE FOR OBTAINING ACCESS RIGHTS TO ADJACENT PROPERTY, IF NEEDED, AND REMEDIATING ANY ADVERSE IMPACTS TO ADJACENT WATERWAYS, WETLANDS, PROPERTIES, ETC. RESULTING FROM WORK DONE AS PART OF THIS PROJECT.
28. A WATER SOURCE SHALL BE AVAILABLE ON SITE DURING EARTHWORK OPERATIONS AND UTILIZED AS REQUIRED TO MINIMIZE DUST FROM EARTHWORK EQUIPMENT AND WIND.
29. SOILS THAT WILL BE STOCKPILED FOR MORE THAN THIRTY (30) DAYS SHALL BE SEEDED AND MULCHED WITHIN FOURTEEN (14) DAYS OF STOCKPILE CONSTRUCTION. NO STOCKPILES SHALL BE PLACED WITHIN ONE HUNDRED (100) FEET OF A DRAINAGE WAY UNLESS APPROVED BY THE CITY OF LONE TREE ENGINEERING DIVISION.
30. ALL CHEMICAL OR HAZARDOUS MATERIAL SPILLS WHICH MAY ENTER WATERS OF THE STATE OF COLORADO, WHICH INCLUDE BUT ARE NOT LIMITED TO, SURFACE WATER, GROUND WATER AND DRY GULLIES OR STORM SEWER LEADING TO SURFACE WATER, SHALL BE IMMEDIATELY REPORTED TO THE CDPHE PER CRS 25–8–601, AND TO THE TOWN OF LONE TREE. RELEASES OF PETROLEUM PRODUCTS AND CERTAIN HAZARDOUS SUBSTANCES LISTED UNDER THE FEDERAL CLEAN WATER ACT (40 CFR PART 116) MUST BE REPORTED TO THE NATIONAL RESPONSE CENTER AS WELL AS THE CDPHE. THE APPLICABLE CONTACT INFORMATION (SEE APPENDIX A, DOUGLAS COUNTY GESC MANUAL – SUBJECT TO CHANGE) IS: COLORADO DEPARTMENT OF PUBLIC HEALTH AND ENVIRONMENT TOLL–FREE 24–HOUR ENVIRONMENTAL EMERGENCY SPILL REPORTING LINE (1–877–518–5608; NATIONAL RESPONSE CENTER (24–HOUR NATIONAL SPILL RESPONSE) 1–800–424–8802; CITY OF LONE TREE PUBLIC WORKS (303) 662–8112. SPILLS THAT POSE AN IMMEDIATE RISK TO HUMAN LIFE SHALL BE REPORTED TO 911. FAILURE TO REPORT AND CLEAN UP ANY SPILL SHALL RESULT IN ISSUANCE OF A STOP WORK ORDER.
31. ALL WORK ON SITE SHALL STAY A MINIMUM OF ONE HUNDRED (100) FEET AWAY FROM ANY DRAINAGE WAY, WETLAND, ETC. UNLESS OTHERWISE NOTED ON AN ACCEPTED CITY OF LONE TREE GESC PLAN.
32. ALL PROJECTS SHALL BALANCE EARTHWORK QUANTITIES ON SITE. IN THE EVENT A VARIANCE IS GRANTED BY THE CITY ENGINEER TO ALLOW IMPORT OR EXPORT OF MATERIAL, THE PERMITTEE SHALL HAVE A GESC PERMIT IN HAND FOR THE IMPORT OR EXPORT SITE PRIOR TO ANY TRANSPORTING OF EARTHEN MATERIAL. THE GESC MANAGER SHALL NOTIFY THE CITY OF LONE TREE GESC INSPECTOR OF THE LOCATION AND GESC PERMIT NUMBERS OF BOTH THE EXPORTING AND IMPORTING SITES PRIOR TO ANY IMPORT/EXPORT OPERATIONS.
33. THE USE OF REBAR, STEEL STAKES OR STEEL FENCE POSTS FOR STAKING OR SUPPORT OF ANY EROSION OR SEDIMENT CONTROL BMP IS PROHIBITED (EXCEPT STEEL TEE–POSTS FOR USE IN SUPPORTING CONSTRUCTION FENCE).
34. THE CLEANING OF CONCRETE DELIVERY TRUCK CHUTES IS RESTRICTED TO APPROVED CONCRETE WASH OUT LOCATIONS ON THE JOB SITE. THE DISCHARGE OF WATER CONTAINING WASTE CONCRETE TO THE STORM SEWER SYSTEM IS PROHIBITED. ALL CONCRETE WASTE SHALL BE PROPERLY CLEANED UP AND DISPOSED AT AN APPROPRIATE LOCATION.
35. ALL DEWATERING ON SITE SHALL BE COORDINATED WITH A CITY OF LONE TREE GESC INSPECTOR AND BE FREE OF SEDIMENT IN ACCORDANCE WITH THE GESC CRITERIA MANUAL.
36. ALL PERMANENT INSTALLATIONS OF PIPES FOR STORM SEWERS, SLOPE DRAINS, AND CULVERTS, TOGETHER WITH RIPRAP APRONS OR OTHER INLET AND OUTLET PROTECTION, REQUIRE INSPECTION BY THE CITY OF LONE TREE ENGINEERING (SEPARATE FROM GESC INSPECTIONS).
37. ALL DISTURBED AREAS SHALL BE DRILL SEEDED AND CRIMP MULCHED IN ACCORDANCE WITH THE DOUGLAS COUNTY GESC MANUAL CRITERIA AND THE CITY OF LONE TREE SEEDING AND MULCHING DETAIL (#17) INCLUDED HEREIN WITHIN THIRTY DAYS OF INITIAL EXPOSURE OR WITHIN SEVEN DAYS OF SUBSTANTIAL COMPLETION (AS DEFINED BY THE CITY OF LONE TREE) OF AN AREA, WHICHEVER IS LESS. THIS MAY REQUIRE MULTIPLE MOBILIZATIONS FOR SEEDING AND MULCHING.
38. HYDRAULIC SEEDING AND HYDRAULIC MULCHING ARE NOT AN ACCEPTABLE METHOD OF SEEDING OR MULCHING IN THE CITY OF LONE TREE.
39. NO CURB AND GUTTER PERMITS SHALL BE ISSUED UNTIL ALL DISTURBED AREAS ARE DRILL SEEDED AND CRIMP MULCHED.
40. NO PAVING PERMITS SHALL BE ISSUED UNTIL ALL INTERIM INLET PROTECTION IS INSTALLED AND APPROVED BY THE GESC INSPECTOR.
41. A FINAL GESC INSPECTION SHALL BE CONDUCTED A MINIMUM OF TWO WEEKS PRIOR TO THE ANTICIPATED REQUEST FOR CERTIFICATE OR TEMPORARY CERTIFICATE OF OCCUPANCY OR INITIAL ACCEPTANCE.

DETAIL NO.	SHEET NO.	BMP LEGEND	
1	1	CD	CHECK DAM
2	1	CB	COMPOST BLANKET
3	1	CFB	COMPOST FILTER BERM
4	1	CWA	CONCRETE WASHOUT AREA
5	1	CF	CONSTRUCTION FENCE
6	1	CM	CONSTRUCTION MARKERS
7	1	DW	DEWATERING
8	1	DD	DIVERSION DITCH
9	2	ECB	EROSION CONTROL BLANKET
10	2	IP	INLET PROTECTION
11	2	RCD	REINFORCED CHECK DAM
12	2	RRB	REINFORCED ROCK BERM
13	2	RRO	RRB FOR CULVERT PROTECTION
14	2	SB	SEDIMENT BASIN
15	2	SCL	SEDIMENT CONTROL LOG
16	3	ST	SEDIMENT TRAP
17	3	SM	SEEDING AND MULCHING
18	3	SF	SILT FENCE
19	3	SSA	STABILIZED STAGING AREA
20	3	SR	SURFACE ROUGHENING
21	3	TSD	TEMPORARY SLOPE DRAIN
22	3	TSC	TEMPORARY STREAM CROSSING
23	3	TER	TERRACING
24	3	VTC	VEHICLE TRACKING CONTROL
25	3	WW	VTC WITH WHEEL WASH
A 26	3	CS	CURB SOCK
	1		ROCK AND RIPRAP GRADATIONS
		LOC	LIMITS OF CONSTRUCTION

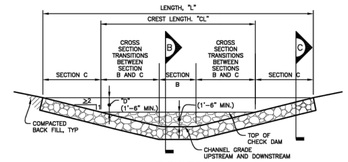

ELEVATION
SCALE: 1" = 10'-0"

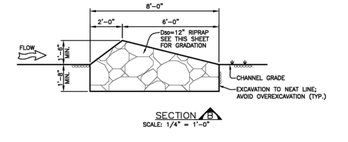

SECTION B
SCALE: 1/4" = 1'-0"

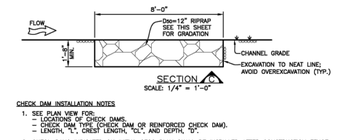

SECTION C
SCALE: 1/4" = 1'-0"

CHECK DAM INSTALLATION NOTES

1. SEE PLAN VIEW FOR:
   – LOCATIONS OF CHECK DAMS.
   – CHECK DAM TYPE (CONCRETE–DAM OR REINFORCED CHECK DAM).
   – LENGTH, "L", CREST LENGTH, "CL", AND DEPTH, "D".
2. CHECK DAMS SHOULD BE INSTALLED AFTER THE GESC PLAN SHALL BE INSTALLED AFTER CONSTRUCTION FENCE, BUT PRIOR TO ANY UPSTREAM LAND–DISTURBING ACTIVITIES.
3. RIPRAP UTILIZED FOR CHECK DAMS SHALL HAVE A D_{50} MEDIAN STONE SIZE OF 12".
4. RIPRAP MUST EXTEND A MINIMUM OF 18" BEYOND A MINIMUM OF 1'–4".
5. THE ENDS OF THE CHECK DAM SHALL BE A MINIMUM OF 1'–6" HIGHER THAN THE CENTER OF THE CHECK DAM.

CHECK DAM MAINTENANCE NOTES

1. THE GESC MANAGER SHALL INSPECT CHECK DAMS WEEKLY, DURING AND AFTER ANY STORM EVENT AND MAKE REPAIRS OR CLEAN OUT AS NECESSARY.
2. SEDIMENT ACCUMULATED UPSTREAM OF CHECK DAMS SHALL BE REMOVED WHEN THE SEDIMENT DEPTH UPSTREAM OF CHECK DAM IS WITHIN ½ OF THE HEIGHT OF THE CREST.
3. CHECK DAMS ARE TO REMAIN IN PLACE UNTIL THE UPSTREAM DISTURBED AREA IS STABILIZED AND GRASS COVER IS APPROVED BY THE CITY.
4. WHEN CHECK DAMS ARE REMOVED, EXCAVATIONS SHALL BE FILLED WITH SUITABLE COMPACTED BACK FILL. ANY DISTURBED AREA SHALL BE SEEDED AND MULCHED AND COVERED WITH EROSION CONTROL BLANKET OR OTHERWISE STABILIZED IN A MANNER APPROVED BY THE CITY.

CD CHECK DAM 1 A

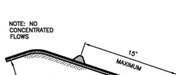

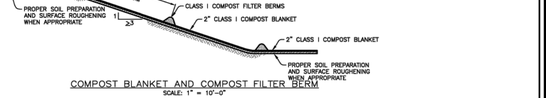

COMPOST BLANKET AND COMPOST FILTER BERM
SCALE: 1" = 10'-0"

COMPOST BLANKET NOTES:

1. SEE PLAN VIEW FOR AREA OF COMPOST BLANKET.
2. MAY BE USED IN PLACE OF STRAW MULCH OR EROSION CONTROL BLANKET IN AREAS WHERE ACCESS IS DIFFICULT DUE TO LANDSCAPING OR OTHER OBJECTS OR IN AREAS WHERE A SMOOTH TURF GRASS FINISH IS DESIRED.
3. SHALL ONLY BE UTILIZED IN AREAS WHERE SHEET FLOW CONDITIONS PREVAIL; SHALL BE PROHIBITED IN AREAS OF POSSIBLE CONCENTRATED FLOW.
4. SOIL PREPARATION SHALL BE COMPLETE PER THE SPECIFICATIONS OUTLINED IN THESE CRITERIA PRIOR TO APPLICATION.
5. WHEN TURF GRASS FINISH IS NOT DESIRED, SURFACE ROUGHENING ON SLOPES SHALL TAKE PLACE PRIOR TO APPLICATION.
6. SHALL BE EVENLY APPLIED AT A DEPTH OF 2 INCH.
7. MAYBE APPLIED UTILIZING PNEUMATIC BLOWER, OR BY HAND.
8. SEEDING SHALL BE DRILLED BEFORE THE APPLICATION OF COMPOST OR SEED MAY BE COMBINED AND BLOWN WITH THE PNEUMATIC BLOWER.
9. COMPOST FILTER BERM SHALL BE UTILIZED ON SLOPES WITH A MAXIMUM SPACING OF 10 FEET PER THE REQUIREMENTS FOUND IN THE COMPOST FILTER BERM SECTION.
10. THE GESC MANAGER SHALL INSPECT WEEKLY, DURING AND AFTER ANY STORM EVENT.
11. COMPOST USED IN THE APPLICATION OF THE COMPOST BLANKET SHALL BE A CLASS I COMPOST AS DEFINED BY THE FOLLOWING PHYSICAL, CHEMICAL, AND BIOLOGICAL PARAMETERS:

PARAMETERS	CLASS I COMPOST FOR COMPOST BLANKET
MINIMUM STABILITY INDICATOR	STABLE TO VERY STABLE
SOLUBLE SALTS	MAXIMUM 5mmhos/cm
PH	6.0 – 8.0
AD INDEX	> 10
MATURITY INDICATOR EXPRESSED AS PERCENTAGE OF EMERGENCE/VIGOR	80+/80+
MATURITY INDICATOR EXPRESSED AS AMMONIA N/ NITRATE N RATIO	< 4
MATURITY INDICATOR EXPRESSED AS AMMONIA N/ NITRATE N RATIO	< 4
MATURITY INDICATOR EXPRESSED AS CARBON TO NITROGEN RATIO	20:1
TESTED FOR CLOPYRALID	YES/NEGATIVE RESULT
MOISTURE CONTENT	30–60 %
ORGANIC MATTER CONTENT	25–45 % OF DRY WEIGHT
MOISTURE CONTENT	30–60 %
ORGANIC MATTER CONTENT	25–45 % OF DRY WEIGHT
PARTICLE SIZE DISTRIBUTION	3" (75mm) 100% PASSING 1" (25mm) 95% TO 100% PASSING 3/4" (18mm) 85% TO 95% PASSING 3/8" (9.5mm) 50% TO 60% PASSING #4 20 TO 35% PASSING
PRIMARY, SECONDARY NUTRIENTS; TRACE ELEMENT	MUST BE REPORTED
TESTING AND TEST REPORT SUBMITTAL REQUIREMENTS	STA + CLOPYRALID
ORGANIC MATTER PER CUBIC YARD	MUST REPORT
CHEMICAL CONTAMINANTS	MEET OR EXCEED US EPA CLASS A STANDARD, 40 CFR 503.1 TABLES 1 & 3 LEVELS
MINIMUM MANUFACTURING/PRODUCTION REQUIREMENT	FULLY PERMITTED UNDER COLORADO DEPARTMENT OF PUBLIC HEALTH AND ENVIRONMENT, HAZARDOUS MATERIALS AND WASTE MANAGEMENT DIVISION
RISK FACTOR RELATING TO PLANT GERMINATION AND HEALTH	LOW

NOTE: CLOPYRALID IS THE COMMON NAME OF A HERBICIDE THAT KILLS BROAD–LEAVED WEEDS SUCH AS DANDELIONS, CLOVER AND THISTLE.

CB COMPOST BLANKET 2

COMPOST FILTER BERM NOTES:

1. SEE PLAN VIEW FOR LENGTH OF COMPOST FILTER BERM.
2. SHALL BE APPLIED TO ALL SLOPES RECEIVING A COMPOST BLANKET AT 15' INCREMENTS.
3. FILTER BERMS SHALL RUN PARALLEL TO THE CONTOUR.
4. FILTER BERMS SHALL BE A MINIMUM OF 1' H x 2' W.
5. FILTER BERMS SHALL BE APPLIED UTILIZING PNEUMATIC BLOWER, OR BY HAND.
6. SHALL ONLY BE UTILIZED IN AREAS WHERE SHEET FLOW CONDITIONS PREVAIL; SHALL BE PROHIBITED IN AREAS OF POSSIBLE CONCENTRATED FLOW.
7. SOIL PREPARATION SHALL BE COMPLETE PER THE SPECIFICATIONS OUTLINED IN THESE CRITERIA PRIOR TO APPLICATION.
8. WHEN TURF GRASS FINISH IS NOT DESIRED, SURFACE ROUGHENING ON SLOPES SHALL TAKE PLACE PRIOR TO APPLICATION.
9. SEEDING SHALL BE DRILLED BEFORE THE APPLICATION OF COMPOST OR SEED MAY BE COMBINED AND BLOWN WITH THE PNEUMATIC BLOWER.
10. THE GESC MANAGER SHALL INSPECT WEEKLY, DURING AND AFTER ANY STORM EVENT.
11. COMPOST USED IN THE APPLICATION OF THE COMPOST FILTER BERM SHALL BE A CLASS I COMPOST AS DEFINED BY THE FOLLOWING PHYSICAL, CHEMICAL, AND BIOLOGICAL PARAMETERS:

PARAMETERS	CLASS I COMPOST FOR COMPOST FILTER BERM
MINIMUM STABILITY INDICATOR	STABLE TO VERY STABLE
SOLUBLE SALTS	MAXIMUM 5mmhos/cm
PH	6.0 – 8.0
AD INDEX	> 10
MATURITY INDICATOR EXPRESSED AS PERCENTAGE OF GERMINATION/VIGOR	80+/80+
MATURITY INDICATOR EXPRESSED AS AMMONIA N/ NITRATE N RATIO	< 4
MATURITY INDICATOR EXPRESSED AS CARBON TO NITROGEN RATIO	20:1
TESTED FOR CLOPYRALID	YES/NEGATIVE RESULT
MOISTURE CONTENT	30–60 %
ORGANIC MATTER CONTENT	25–45 % OF DRY WEIGHT
PARTICLE SIZE DISTRIBUTION	1" (75mm) 100% PASSING 1" (25mm) 95% TO 100% PASSING 3/4" (18mm) 85% TO 95% PASSING 3/8" (9.5mm) 50% TO 60% PASSING #4 20 TO 35% PASSING
PRIMARY, SECONDARY NUTRIENTS; TRACE ELEMENT	MUST BE REPORTED
TESTING AND TEST REPORT SUBMITTAL REQUIREMENTS	STA + CLOPYRALID
ORGANIC MATTER PER CUBIC YARD	MUST REPORT
CHEMICAL CONTAMINANTS	MEET OR EXCEED US EPA CLASS A STANDARD, 40 CFR 503.1 TABLES 1 & 3 LEVELS
MINIMUM MANUFACTURING/PRODUCTION REQUIREMENT	FULLY PERMITTED UNDER COLORADO DEPARTMENT OF PUBLIC HEALTH AND ENVIRONMENT, HAZARDOUS MATERIALS AND WASTE MANAGEMENT DIVISION
RISK FACTOR RELATING TO PLANT GERMINATION AND HEALTH	LOW

NOTE: IF A BIOSOLID COMPOST IS TO BE UTILIZED IT SHALL BE PRODUCED BY A FACILITY IN POSSESSION OF A VALID NOTICE OF AUTHORIZATION (NOA) FOR THE UNRESTRICTED USE AND DISTRIBUTION BY THE COLORADO DEPARTMENT OF PUBLIC HEALTH AND ENVIRONMENT. THE NOA SHALL BE PROVIDED UPON REQUEST TO CITY OF LONE TREE.

NOTE: A LAB TEST DETAILING THE CHEMICAL, PHYSICAL, AND BIOLOGICAL PARAMETERS SHALL BE PROVIDED UPON REQUEST BY CITY OF LONE TREE.

A CFB COMPOST FILTER BERM 3 A

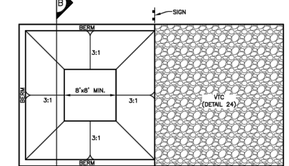

DETAIL A
SCALE: 1" = 10'-0"

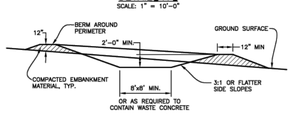

SECTION A
SCALE: 1" = 10'-0"

CONCRETE WASHOUT AREA INSTALLATION NOTES

1. SEE PLAN VIEW FOR:
   – LOCATIONS OF CONCRETE WASHOUT AREA.
2. THE CONCRETE WASHOUT AREA SHALL BE INSTALLED PRIOR TO ANY CONCRETE PLACEMENT ON SITE.
3. VEHICLE TRACKING CONTROL (DETAIL 24) IS REQUIRED AT THE ACCESS POINT.
4. SIGNS SHALL BE PLACED AT THE CONSTRUCTION ENTRANCE, AT THE WASHOUT AREA, AND ELSEWHERE AS NECESSARY TO CLEARLY INDICATE THE LOCATION OF THE CONCRETE WASHOUT AREA TO OPERATORS OF CONCRETE TRUCKS AND PUMP RIGS.
5. EXCAVATED MATERIAL SHALL BE UTILIZED IN PERIMETER BERM CONSTRUCTION.

CONCRETE WASHOUT AREA MAINTENANCE NOTES

1. THE CONCRETE WASHOUT AREA SHALL BE REPAIRED AND ENLARGED OR CLEANED OUT AS NECESSARY TO MAINTAIN CAPACITY FOR WASTED CONCRETE.
2. AT THE END OF CONSTRUCTION, ALL CONCRETE SHALL BE REMOVED FROM THE SITE AND DISPOSED OF AT AN APPROVED WASTE SITE.
3. WHEN THE CONCRETE WASHOUT AREA IS REMOVED, THE DISTURBED AREA SHALL BE DRILL SEEDED AND CRIMP MULCHED OR OTHERWISE STABILIZED IN A MANNER APPROVED BY THE CITY.
4. INSPECT WEEKLY, DURING AND AFTER ANY STORM EVENT.

CWA CONCRETE WASHOUT AREA 4

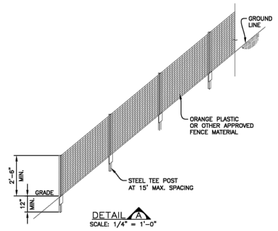

DETAIL A
SCALE: 1/4" = 1'-0"

CONSTRUCTION FENCE INSTALLATION NOTES

1. SEE PLAN VIEW FOR:
   – TYPE OF CONSTRUCTION LIMIT INDICATOR (FENCE OR MARKERS).
   – LOC

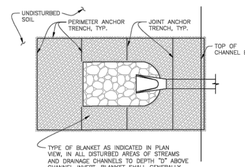

IN DISTURBED AREAS OF STREAMS AND DRAINAGE CHANNELS – DETAIL A
SCALE: 1" = 10'-0"

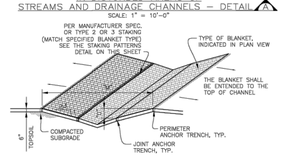

IN DIVERSION DITCH OR SMALL DITCH DRAINAGEWAY – DETAIL B
SCALE: 1" = 10'-0"

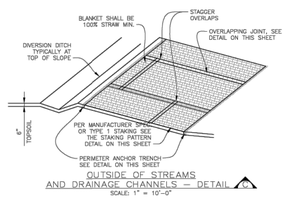

OUTSIDE OF STREAMS AND DRAINAGE CHANNELS – DETAIL C
SCALE: 1" = 10'-0"

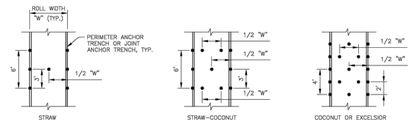

STAKING PATTERNS
SCALE: 1" = 10'-0"
SHALL BE IN ACCORDANCE WITH MANUFACTURER'S SPECIFICATION. IF NO MANUFACTURER'S SPECIFICATION IS AVAILABLE USE THE ACCEPTABLE STAKING PATTERN (AS SHOWN ABOVE).

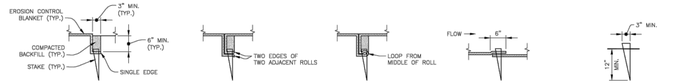

PERIMETER ANCHOR TRENCH — SCALE: 1/2" = 1'-0"
JOINT ANCHOR TRENCH — SCALE: 1/2" = 1'-0"
INTERMEDIATE ANCHOR TRENCH — SCALE: 1/2" = 1'-0"
OVERLAPPING JOINT — SCALE: 1/2" = 1'-0"
WOOD STAKE DETAIL — SCALE: 1/2" = 1'-0", MINIMUM THICKNESS 1/2"

EROSION CONTROL BLANKET INSTALLATION NOTES

1. SEE PLAN VIEW FOR:
   – LOCATION OF PERIMETER OF EROSION CONTROL BLANKET.
   – TYPE OF BLANKET (STRAW, STRAW–COCONUT, COCONUT, OR EXCELSIOR).
   – AREA "A" IN SQUARE YARDS OF EACH TYPE OF BLANKET.
2. ALL EROSION CONTROL BLANKETS AND NETTING SHALL BE MADE OF 100% NATURAL AND BIODEGRADABLE MATERIAL; NO PLASTIC OR OTHER SYNTHETIC MATERIAL, EVEN IF PHOTO DEGRADABLE, SHALL BE ALLOWED.
3. IN AREAS WHERE EROSION CONTROL BLANKET IS SHOWN ON THE PLANS, THE PERMITTEE SHALL PLACE TOPSOIL AND PERFORM FINAL GRADING, SURFACE PREPARATION, AND SEEDING BELOW THE BLANKET IN ACCORDANCE WITH THE REQUIREMENTS OF DETAIL 17. SEEDING AND MULCHING. SUBGRADE SHALL BE SMOOTH AND MOIST PRIOR TO BLANKET INSTALLATION AND THE BLANKET SHALL BE IN FULL CONTACT WITH SUBGRADE. NO GAPS OR VOIDS SHALL EXIST UNDER THE BLANKET.
4. PERIMETER ANCHOR TRENCH SHALL BE USED AT OUTSIDE PERIMETER OF ALL BLANKET AREAS.
5. JOINT ANCHOR TRENCH SHALL BE USED TO JOIN ROLLS OF BLANKETS TOGETHER (LONGITUDINALLY AND TRANSVERSELY) FOR ALL BLANKETS EXCEPT STRAW, WHICH MAY USE AN OVERLAPPING JOINT.
6. INTERMEDIATE ANCHOR TRENCH SHALL BE USED AT SPACING OF ONE–HALF THE ROLL LENGTH FOR COCONUT AND EXCELSIOR BLANKETS.
7. THE OVERLAPPING JOINT DETAIL SHALL BE USED TO JOIN ROLLS OF BLANKETS TOGETHER FOR BLANKETS ON SLOPES.
8. MATERIAL SPECIFICATIONS OF EROSION CONTROL BLANKET SHALL CONFORM TO TABLE 7.1.

EROSION CONTROL BLANKET INSTALLATION NOTES – CONTINUED

9. ANY AREAS OF SEEDING AND MULCHING DISTURBED IN THE PROCESS OF INSTALLING EROSION CONTROL BLANKET SHALL BE RESEEDED AND MULCHED IN ACCORDANCE WITH DETAIL 17.
10. SEE DRAINAGE DESIGN PLANS FOR MAJOR DRAINAGEWAY STABILIZATION MEASURES THAT MAY EXCEED THE DESIGN CONDITIONS ASSOCIATED WITH THE DETAILS ABOVE.

TABLE 7.1 – EROSION CONTROL BLANKET TYPE

TYPE	COCONUT CONTENT	STRAW CONTENT	EXCELSIOR CONTENT	NETTING MIN.
STRAW*	–	100%	–	DOUBLE/NATURAL
STRAW–COCONUT	30% MIN.	70% MAX.	–	DOUBLE/NATURAL
COCONUT	100%	–	–	DOUBLE/NATURAL
EXCELSIOR	–	–	100%	DOUBLE/NATURAL

* FOR OUTSIDE OF STREAMS AND DRAINAGE CHANNELS

EROSION CONTROL BLANKET MAINTENANCE NOTES

1. THE GESC MANAGER SHALL INSPECT EROSION CONTROL BLANKETS WEEKLY, DURING AND AFTER ANY STORM EVENT AND MAKE REPAIRS AS NECESSARY.
2. EROSION CONTROL BLANKET IS TO BE LEFT IN PLACE UNLESS REQUESTED TO BE REMOVED BY THE CITY.
3. ANY EROSION CONTROL BLANKET PULLED OUT, TORN, OR OTHERWISE DAMAGED SHALL BE RE–INSTALLED. ANY SUBGRADE AREAS BELOW THE BLANKET THAT HAVE ERODED TO CREATE A VOID UNDER THE BLANKET, OR THAT REMAIN DEVOID OF GRASS SHALL BE REPAIRED, RESEEDED AND MULCHED AND THE EROSION CONTROL BLANKET REINSTALLED.

ECB EROSION CONTROL BLANKET 9

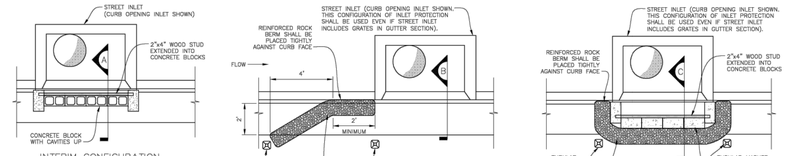

INTERIM CONFIGURATION (BEFORE PAVING) STREET INLET – PLAN
SCALE: 1/4" = 1'-0"

STREET INLET ON CONTINUOUS GRADE (AFTER PAVING) – PLAN
SCALE: 1/4" = 1'-0"

STREET INLET IN SUMP (AFTER PAVING) – PLAN
SCALE: 1/4" = 1'-0"

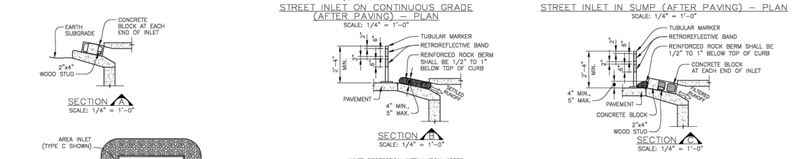

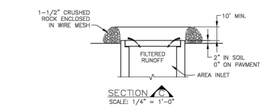

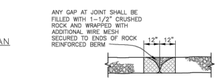

INLET PROTECTION INSTALLATION NOTES

1. INTERIM CONFIGURATION OF INLET PROTECTION IN STREETS SHALL BE INSTALLED WITHIN 48–HOURS OF POURING INLET. INLET PROTECTION (AFTER PAVEMENT) SHALL BE INSTALLED WITHIN 48 HOURS AFTER PAVING IS PLACED.
2. INLET PROTECTION AT AREA INLETS SHALL BE INSTALLED WITHIN 48–HOURS OF POURING INLET.
3. CRUSHED ROCK SHALL BE FRACTURED FACE (ALL SIDES) AND SHALL COMPLY WITH GRADATION SHOWN ON SHEET 1 (1–1/2" MINUS). RECYCLED CONCRETE MEETING THIS GRADATION MAY BE USED.
4. WIRE MESH SHALL BE FABRICATED OF 10 GAUGE WIRE TWISTED INTO A MESH WITH A MAXIMUM OPENING OF 1.0 INCH (COMMONLY TERMED "CHICKEN WIRE"). ROLL WIDTH SHALL BE 48–INCHES.
5. WIRE MESH SHALL BE SECURED USING "HOG RINGS" OR WIRE TIES AT 6–INCH CENTERS ALONG ALL JOINTS AND AT 2–INCH CENTERS ON ENDS OF BERM.
6. REINFORCED ROCK BERM SHALL BE CONSTRUCTED IN ONE PIECE OR SHALL BE CONSTRUCTED USING JOINT DETAIL.
7. TUBULAR MARKERS SHALL MEET REQUIREMENTS OF MANUAL ON UNIFORM TRAFFIC CONTROL DEVICES (MUTCD), AS AMENDED.
8. THE TOP OF REINFORCED ROCK BERM SHALL BE 1/2"–1" BELOW TOP OF CURB.

INLET PROTECTION MAINTENANCE NOTES

1. THE GESC MANAGER SHALL INSPECT INLET PROTECTION WEEKLY, DURING AND AFTER ANY STORM EVENT AND MAKE REPAIRS OR CLEAN OUT AS NECESSARY. MORE FREQUENT INSPECTIONS AND REPAIRS SHALL BE REQUIRED DURING WINTER CONDITIONS DUE TO FREEZE/THAW PROBLEMS.
2. SEDIMENT ACCUMULATED UPSTREAM OF INLET PROTECTION SHALL BE REMOVED WHEN THE SEDIMENT DEPTH UPSTREAM OF ROCK BERM IS WITHIN 2–1/2 INCHES OF THE CREST.
3. INLET PROTECTION IS TO REMAIN IN PLACE UNTIL THE UPSTREAM DISTURBED AREA IS STABILIZED AND GRASS COVER IS APPROVED, UNLESS THE CITY APPROVES EARLIER REMOVAL OF INLET PROTECTION IN STREETS.
4. WHEN INLET PROTECTION AT AREA INLETS ARE REMOVED, THE DISTURBED AREA SHALL BE DRILL SEEDED AND CRIMP MULCHED OR OTHERWISE STABILIZED IN A MANNER APPROVED BY THE CITY.

IP INLET PROTECTION 10

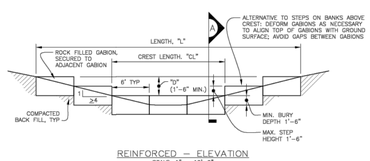

REINFORCED – ELEVATION
SCALE: 1" = 10'-0"

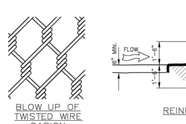

BLOW UP OF TWISTED WIRE GABION
SCALE: NTS

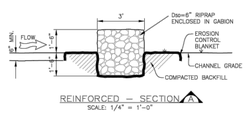

REINFORCED – SECTION A
SCALE: 1/4" = 1'-0"

REINFORCED CHECK DAM INSTALLATION NOTES

1. SEE PLAN VIEW FOR:
   – LOCATIONS OF CHECK DAMS.
   – TYPE OF CHECK DAM (CHECK DAM OR REINFORCED CHECK DAM).
   – LENGTH, "L", CREST LENGTH, "CL", AND DEPTH, "D".
2. CHECK DAMS INDICATED ON INITIAL GESC PLAN SHALL BE INSTALLED AFTER CONSTRUCTION FENCE, BUT PRIOR TO ANY UPSTREAM LAND–DISTURBING ACTIVITIES.
3. REINFORCED CHECK DAMS, GABIONS SHALL HAVE GALVANIZED TWISTED WIRE NETTING WITH A MAXIMUM OPENING DIMENSION OF 4–1/2" AND A MINIMUM WIRE THICKNESS OF 0.10". WIRE "HOG RINGS" AT 4" SPACING OR OTHER APPROVED MEANS SHALL BE USED AT ALL GABION SEAMS AND TO SECURE THE GABION TO THE ADJACENT GABION.
4. RIPRAP UTILIZED FOR CHECK DAMS SHALL HAVE A D_{50} MEDIAN STONE SIZE OF 6".
5. THE CHECK DAM SHALL BE TRENCHED INTO THE GROUND A MINIMUM OF 1'–6".
6. EROSION BLANKET SHALL BE PLACED IN THE REINFORCED CHECK DAM TRENCH EXTENDING A MINIMUM OF 1'–8" ON BOTH THE UPSTREAM AND DOWNSTREAM SIDES OF THE REINFORCED CHECK DAM.

REINFORCED CHECK DAM MAINTENANCE NOTES

1. THE GESC MANAGER SHALL INSPECT CHECK DAMS WEEKLY, DURING AND AFTER ANY STORM EVENT AND MAKE REPAIRS OR CLEAN OUT AS NECESSARY.
2. SEDIMENT ACCUMULATED UPSTREAM OF CHECK DAMS SHALL BE REMOVED WHEN THE SEDIMENT DEPTH UPSTREAM OF CHECK DAM IS WITHIN ½ OF THE HEIGHT OF THE CREST.
3. CHECK DAMS ARE TO REMAIN IN PLACE UNTIL THE UPSTREAM DISTURBED AREA IS STABILIZED AND GRASS COVER IS APPROVED BY THE CITY.
4. WHEN CHECK DAMS ARE REMOVED, EXCAVATIONS SHALL BE FILLED WITH SUITABLE COMPACTED BACK FILL. ANY DISTURBED AREA SHALL BE DRILL SEEDED AND CRIMP MULCHED AND COVERED WITH EROSION CONTROL BLANKET OR OTHERWISE STABILIZED IN A MANNER APPROVED BY THE CITY.

RCD REINFORCED CHECK DAM 11

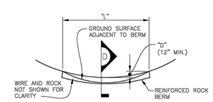

DETAIL A
SCALE: 1" = 5'-0"

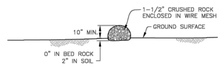

SECTION B
SCALE: 1/4" = 1'-0"

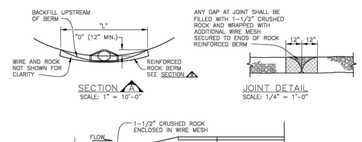

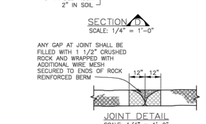

REINFORCED ROCK BERM INSTALLATION NOTES

1. SEE PLAN VIEW FOR:
   – LOCATIONS OF REINFORCED ROCK BERMS.
   – LENGTH, "L", AND DEPTH, "D" DIMENSIONS.
2. REINFORCED ROCK BERM SECTION APPLIES TO CULVERT INLET FILTER AND INLET PROTECTION.
3. CRUSHED ROCK SHALL BE FRACTURED FACE (ALL SIDES) AND SHALL COMPLY WITH GRADATION SHOWN ON SHEET 1 (1–1/2" MINUS). RECYCLED CONCRETE MEETING THIS GRADATION MAY BE USED.
4. WIRE MESH SHALL BE FABRICATED OF 10 GAUGE WIRE TWISTED INTO A MESH WITH A MAXIMUM OPENING OF 1.0 INCH (COMMONLY TERMED "CHICKEN WIRE"). ROLL WIDTH SHALL BE 48–INCHES.
5. WIRE MESH SHALL BE SECURED USING "HOG RINGS" OR WIRE TIES AT 6–INCH CENTERS ALONG ALL JOINTS AND AT 2–INCH CENTERS ON ENDS OF BERM.
6. FOR CONCENTRATED FLOW AREAS THE ENDS OF THE REINFORCED ROCK BERM SHALL BE 12" HIGHER THAN THE CENTER OF THE BERM.

REINFORCED ROCK BERM MAINTENANCE NOTES

1. THE GESC MANAGER SHALL INSPECT REINFORCED ROCK BERM WEEKLY, DURING AND AFTER ANY STORM EVENT AND MAKE REPAIRS OR CLEAN OUT AS NECESSARY.
2. SEDIMENT ACCUMULATED UPSTREAM OF REINFORCED ROCK BERM SHALL BE REMOVED WHEN THE SEDIMENT DEPTH UPSTREAM OF FILTER IS WITHIN 5 INCHES OF THE CREST.
3. REINFORCED ROCK BERMS ARE TO REMAIN IN PLACE UNTIL THE UPSTREAM DISTURBED AREA IS STABILIZED AND GRASS COVER IS APPROVED.
4. WHEN REINFORCED ROCK BERMS ARE REMOVED, ANY DISTURBED AREA SHALL BE DRILL SEEDED AND CRIMP MULCHED OR OTHERWISE STABILIZED IN A MANNER APPROVED BY THE CITY.

RRB REINFORCED ROCK BERM 12

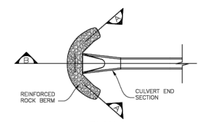

PLAN
SCALE: 1" = 10'-0"

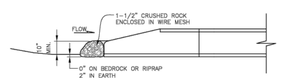

SECTION B
SCALE: 1/4" = 1'-0"

INSTALLATION NOTES

1. SEE PLAN VIEW FOR:
   – LOCATIONS OF CULVERT INLET FILTERS.
   – LENGTH, "L", AND DEPTH, "D".
2. CRUSHED ROCK SHALL BE FRACTURED FACE (ALL SIDES) AND SHALL COMPLY WITH GRADATION SHOWN ON SHEET 1 (1–1/2" MINUS). RECYCLED CONCRETE MEETING THIS GRADATION MAY BE USED.
3. WIRE MESH SHALL BE FABRICATED OF 10 GAUGE WIRE TWISTED INTO A MESH WITH A MAXIMUM OPENING OF 1.0 INCH (COMMONLY TERMED "CHICKEN WIRE").
4. WIRE MESH SHALL BE SECURED USING "HOG RINGS" OR WIRE TIES AT 6–INCH CENTERS ALONG ALL JOINTS AND AT 2–INCH CENTERS ON ENDS OF BERM.
5. THE ENDS OF THE REINFORCED ROCK BERM SHALL BE 12" HIGHER THAN THE CENTER OF THE BERM.

MAINTENANCE NOTES

1. THE GESC MANAGER SHALL INSPECT CULVERT INLET FILTER WEEKLY, DURING AND AFTER ANY STORM EVENT AND MAKE REPAIRS OR CLEAN OUT AS NECESSARY.
2. SEDIMENT ACCUMULATED UPSTREAM OF CULVERT INLET FILTER SHALL BE REMOVED WHEN THE SEDIMENT DEPTH UPSTREAM OF FILTER IS ½ THE HEIGHT OF THE REINFORCED ROCK BERM.
3. RRB FOR CULVERT PROTECTION ARE TO REMAIN IN PLACE UNTIL THE UPSTREAM DISTURBED AREA IS STABILIZED AND GRASS COVER IS APPROVED BY THE CITY.
4. WHEN CULVERT INLET FILTERS ARE REMOVED, ANY DISTURBED AREA SHALL BE DRILL SEEDED AND CRIMP MULCHED OR OTHERWISE STABILIZED IN A MANNER APPROVED BY THE CITY.

RRC RRB FOR CULVERT PROTECTION 13

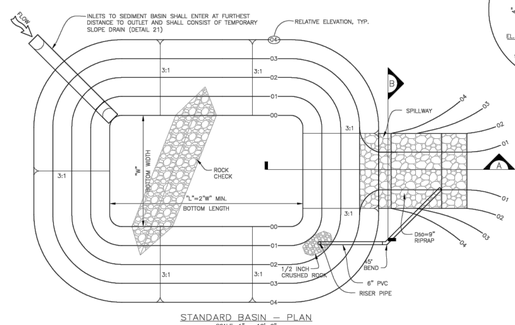

STANDARD BASIN – PLAN
SCALE: 1" = 10'-0"

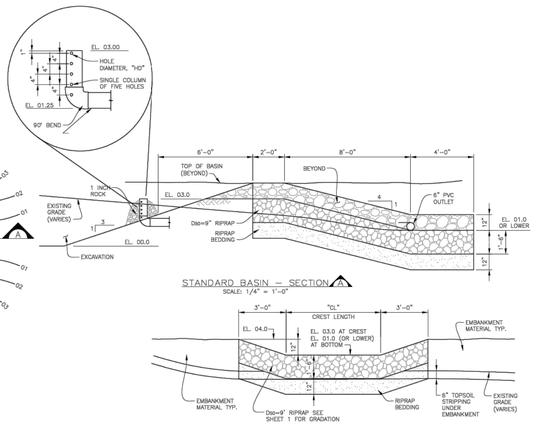

SEDIMENT BASIN INSTALLATION NOTES

1. SEE PLAN VIEW FOR:
   – LOCATION OF SEDIMENT BASIN.
   – TYPE OF BASIN (STANDARD BASIN OR NON–STANDARD BASIN).
   – FOR STANDARD BASIN, CREST LENGTH, "CL", BOTTOM WIDTH, "W", AND HOLE DIAMETER, "HD".
   – FOR NON–STANDARD BASIN, SEE CONSTRUCTION DRAWINGS FOR DESIGN OF BASIN INCLUDING RISER HEIGHT, "H", NUMBER OF COLUMNS, "N", HOLE DIAMETER, "HD", AND PIPE DIAMETER "D".
2. FOR STANDARD BASIN, BOTTOM DIMENSION MAY BE MODIFIED AS LONG AS BOTTOM AREA IS NOT REDUCED.
3. SEDIMENT BASINS INDICATED ON INITIAL GESC PLAN SHALL BE INSTALLED PRIOR TO ANY OTHER LAND–DISTURBING ACTIVITY.
4. EMBANKMENT MATERIAL SHALL CONSIST OF SOIL FREE OF DEBRIS, ORGANIC MATERIAL, AND ROCKS OR CONCRETE GREATER THAN 3 INCHES AND SHALL HAVE A MINIMUM OF 15 PERCENT BY WEIGHT PASSING THE NO. 200 SIEVE.
5. EMBANKMENT MATERIAL SHALL BE COMPACTED TO AT LEAST 95 PERCENT OF MAXIMUM DENSITY WITHIN 2 PERCENTAGE POINTS OF OPTIMUM DENSITY IN ACCORDANCE WITH ASTM D698.
6. PIPE SCH 40 OR GREATER SHALL BE USED.
7. THE DETAILS SHOWN ON THIS SHEET PERTAIN TO STANDARD SEDIMENT BASIN(S) IDENTIFIED ON THE GESC PLAN VIEW DRAWINGS USED FOR DRAINAGE AREAS LESS THAN 15 ACRES. SEE CONSTRUCTION DRAWINGS FOR EMBANKMENT, STORAGE VOLUME, SPILLWAY, OUTLET, AND OUTLET PROTECTION DETAILS FOR ANY SEDIMENT BASIN(S) THAT HAVE BEEN INDIVIDUALLY DESIGNED FOR DRAINAGE AREAS LARGER THAN 15 ACRES.

SEDIMENT BASIN MAINTENANCE NOTES

1. THE GESC MANAGER SHALL INSPECT SEDIMENT BASIN WEEKLY, DURING AND AFTER ANY STORM EVENT AND MAKE REPAIRS OR CLEAN OUT AS NECESSARY.
2. SEDIMENT ACCUMULATED IN SEDIMENT BASIN SHALL BE REMOVED WHEN THE SEDIMENT DEPTH IS WITHIN 2.0 FEET OF THE CREST OF THE SPILLWAY.
3. SEDIMENT BASINS ARE TO REMAIN IN PLACE UNTIL THE UPSTREAM DISTURBED AREA IS STABILIZED AND GRASS COVER IS APPROVED BY THE CITY.
4. IF SEDIMENT BASINS ARE REMOVED, THE DISTURBED AREA SHALL BE SEEDED AND MULCHED OR OTHERWISE STABILIZED IN A MANNER APPROVED BY THE CITY.

SB SEDIMENT BASIN 14

Sheet Revisions

6/30/05	ADOPTED FROM DOUGLAS COUNTY GESC PLANS	MLP
5/ /08	EDIT UPDATES A	GAW
11/ /08	ADD CURB SOCK DETAIL A (REF UDFCD, V3 FIGURE C5-23), MISC. NOTE EDITS	GAW

NOTE: SCALES SHOWN ARE FOR 24"x36" SHEETS; ADJUST ACCORDINGLY FOR 11"x17" SHEETS.

CITY OF LONE TREE
DEPARTMENT OF PUBLIC WORKS
Engineering Division

GESC GRADING, EROSION, AND SEDIMENT CONTROL

GESC PLAN STANDARD NOTES AND DETAILS

SHEET 2 OF 3

UNTIL SUCH TIME AS THESE DRAWINGS ARE APPROVED BY THE APPROPRIATE REVIEWING AGENCIES, JR ENGINEERING APPROVES THEIR USE ONLY FOR THE PURPOSES DESIGNATED BY WRITTEN AUTHORIZATION.

PREPARED FOR
RAMPART RANGE METRO DISTRICT NO.
8390 E CRESCENT PKWY
SUITE 300
GREENWOOD VILLAGE, CO 80111
(303) 779–5710

J·R ENGINEERING
A Westrian Company
Centennial 303–740–9393 • Colorado Springs 719–593–2593
Fort Collins 970–491–9888 • www.jrengineering.com

No.	REVISION	BY	DATE

H–SCALE	N/A
V–SCALE	N/A
DATE	9/2/26
DESIGNED BY	N/A
DRAWN BY	N/A
CHECKED BY	

HILLCAMP TRAIL GESC PLANS

GESC NOTES AND DETAILS

SHEET 17 OF 18

JOB NO. 15950.18

C:\Users\Crumpk.JRENGINEERING\DC\ACCDocs\JR Engineering\15950.18 Hillcamp Dr GESC\15950.18 GESC NOTES AND DETAILS.dwg, DT02, 8/31/2026 1:32:18 PM, crumpk

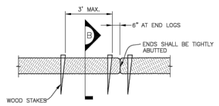

DETAIL A
SCALE: 1/4" = 1'-0"

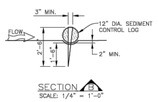

SECTION A
SCALE: 1/4" = 1'-0"

SEDIMENT CONTROL LOG INSTALLATION NOTES

1. SEE PLAN VIEW FOR:
   – LOCATION AND LENGTH OF SEDIMENT CONTROL LOG.
2. SEDIMENT CONTROL LOGS INDICATED ON INITIAL GESC PLAN SHALL BE INSTALLED PRIOR TO ANY LAND-DISTURBING ACTIVITIES.
3. SEDIMENT CONTROL LOGS SHALL CONSIST OF STRAW, COMPOST, EXCELSIOR, OR COCONUT FIBER.
4. NOT FOR USE IN CONCENTRATED FLOW AREAS.
5. THE SEDIMENT CONTROL LOG SHALL BE TRENCHED INTO THE GROUND A MINIMUM OF 2".

SEDIMENT CONTROL LOG MAINTENANCE NOTES

1. THE GESC MANAGER SHALL INSPECT SEDIMENT CONTROL LOGS DAILY, DURING AND AFTER ANY STORM EVENT AND MAKE REPAIRS OR CLEAN OUT UPSTREAM SEDIMENT AS NECESSARY.
2. SEDIMENT ACCUMULATED UPSTREAM OF SEDIMENT CONTROL LOGS SHALL BE REMOVED WHEN THE UPSTREAM SEDIMENT DEPTH IS WITHIN ½ THE HEIGHT OF THE CREST OF LOG.
3. SEDIMENT CONTROL LOG SHALL BE REMOVED AT THE END OF CONSTRUCTION. IF ANY DISTURBED AREA EXISTS AFTER REMOVAL, IT SHALL BE DRILL SEEDED AND CRIMP MULCHED OR OTHERWISE STABILIZED IN A MANNER APPROVED BY THE CITY.

SCL SEDIMENT CONTROL LOG 15

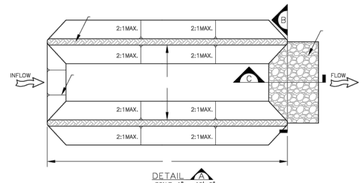

DETAIL A
SCALE: 1" = 10'-0"

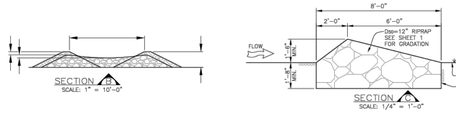

SECTION A
SCALE: 1" = 10'-0"

SECTION A
SCALE: 1/4" = 1'-0"

SEDIMENT TRAP INSTALLATION NOTES

1. SEE PLAN VIEW FOR:
   – LOCATION AND WIDTH OF SEDIMENT TRAP.
2. SEDIMENT TRAPS INDICATED ON INITIAL GESC PLAN SHALL BE INSTALLED PRIOR TO ANY LAND-DISTURBING ACTIVITIES.
3. SEDIMENT TRAP BERM SHALL BE CONSTRUCTED FROM MATERIAL FROM EXCAVATION. THE BERM SHALL BE COMPACTED TO 95% OF THE MAXIMUM DENSITY IN ACCORDANCE WITH ASTM D698.
4. RIPRAP OUTLET SHALL BE CONSTRUCTED WITH D =12" RIPRAP WITH A MINIMUM OVERFLOW OF 6".
5. THE TOP OF THE EARTHEN BERM SHALL BE A MINIMUM OF 6" HIGHER THAN THE TOP OF THE RIPRAP OUTLET STRUCTURE.
6. THE ENDS OF THE RIPRAP OUTLET STRUCTURE SHALL BE MINIMUM OF 6" HIGHER THAN THE CENTER OF THE OUTLET STRUCTURE.

SEDIMENT TRAP MAINTENANCE NOTES

1. THE GESC MANAGER SHALL INSPECT SEDIMENT TRAPS WEEKLY, DURING AND AFTER ANY STORM EVENT AND MAKE REPAIRS OR CLEAN OUT UPSTREAM SEDIMENT AS NECESSARY.
2. SEDIMENT ACCUMULATED UPSTREAM OF RIPRAP SHALL BE REMOVED WHEN THE UPSTREAM SEDIMENT DEPTH IS WITHIN ½ THE HEIGHT OF THE RIPRAP OUTLET STRUCTURE.
3. SEDIMENT TRAPS SHALL REMAIN IN PLACE UNTIL THE UPSTREAM DISTURBED AREA IS STABILIZED AND GRASS COVERAGE IS APPROVED BY THE CITY.
4. WHEN SEDIMENT TRAPS ARE REMOVED THE DISTURBED AREA SHALL BE DRILLED SEEDED AND CRIMP MULCHED OR STABILIZED IN A MANNER APPROVED BY THE CITY.

ST SEDIMENT TRAP 16

SEEDING AND MULCHING INSTALLATION NOTES

1. SEE PLAN VIEW FOR:
   – AREA OF SEEDING AND MULCHING.
   – TYPE OF SEED MIX (PERMANENT, TEMPORARY, OR LOW-GROWTH).
2. ALL BRANDS FURNISHED SHALL BE FREE FROM SUCH NOXIOUS SEEDS AS RUSSIAN OR CANADIAN THISTLE, COARSE FESCUE, EUROPEAN BINDWEED, JOHNSON GRASS, KNAP WEED AND LEAFY SPURGE.
3. THE SEEDER SHALL FURNISH TO THE CONTRACTOR A SIGNED STATEMENT CERTIFYING THAT THE SEED FURNISHED IS FROM A LOT THAT HAS BEEN TESTED BY A RECOGNIZED LABORATORY. SEED WHICH HAS BECOME WET, MOLDY, OR OTHERWISE DAMAGED IN TRANSIT OR IN STORAGE WILL NOT BE ACCEPTABLE. SEED TICKETS SHALL BE PROVIDED TO CITY OF LONE TREE UPON REQUEST.
4. DRILL SEEDING MIX SHALL CONFORM TO THE TABLE ON THE RIGHT:
5. IF THE SEED AVAILABLE ON THE MARKET DOES NOT MEET THE MINIMUM PURITY AND GERMINATION PERCENTAGES SPECIFIED, THE SUBCONTRACTOR MUST COMPENSATE FOR A LESSER PERCENTAGE OF PURITY OR GERMINATION BY FURNISHING SUFFICIENT ADDITIONAL SEED TO EQUAL THE SPECIFIED PRODUCT. THE TAGS FROM THE SEED MIXES MUST BE SUPPLIED TO CONTRACTOR AND FORWARDED TO THE CITY OF LONE TREE GESC INSPECTOR.
6. THE FORMULA USED FOR DETERMINING THE QUANTITY OF PURE LIVE SEED (PLS) SHALL BE (POUNDS OF SEED) X (PURITY) X (GERMINATION) = POUNDS OF PURE LIVE SEED (PLS).
7. PERMANENT SEED MIX SHALL BE USED UNLESS OTHERWISE APPROVED BY THE CITY.
8. ALL AREAS TO BE SEEDED AND MULCHED SHALL HAVE NATIVE TOPSOIL OR APPROVED SOIL AMENDMENTS SPREAD TO A DEPTH OF AT LEAST 6 INCHES (LOOSE DEPTH). HAUL ROADS AND OTHER COMPACTED AREAS SHALL BE LOOSENED TO A DEPTH OF 6 INCHES PRIOR TO SPREADING TOPSOIL.
9. SOIL IS TO BE THOROUGHLY LOOSENED (TILLED) TO A DEPTH OF AT LEAST 6 INCHES PRIOR TO SEEDING. THE TOP 6 INCHES OF THE SEED BED SHALL BE FREE OF ROCKS GREATER THAN 4 INCHES AND SOIL CLODS GREATER THAN 2 INCHES. SEEDING OVER ANY COMPACTED AREAS THAT HAVEN'T BEEN THOROUGHLY LOOSENED SHALL BE REJECTED.
10. SEED IS TO BE APPLIED USING A MECHANICAL DRILL TO A DEPTH OF 1/4 INCH. ROW SPACING SHALL BE NO MORE THAN 8 INCHES. MATERIAL USED FOR MULCH SHALL CONSIST OF LONG-STEMMED STRAW. AT LEAST 50 PERCENT OF THE MULCH, BY WEIGHT, SHALL BE 10 INCHES OR MORE IN LENGTH. MULCH SHALL BE APPLIED AND MECHANICALLY ANCHORED TO A DEPTH OF AT LEAST 2 INCHES. MULCH SHALL BE APPLIED AT A RATE OF 4000 LB. OF STRAW PER ACRE.
11. IF THE PERMITTEE DEMONSTRATES TO THE CITY THAT IT IS NOT POSSIBLE TO DRILL SEED, SEED IS TO BE UNIFORMLY BROADCAST AT TWO TIMES THE DRILLED RATE, THEN LIGHTLY HARROWED TO PROVIDE A SEED DEPTH OF APPROXIMATELY 1/4 INCH, THEN ROLLED TO COMPACT. THEN MULCHED AS SPECIFIED ABOVE.
12. SEEDING AND MULCHING SHALL BE COMPLETED WITHIN 30 DAYS OF INITIAL EXPOSURE OR 7 DAYS AFTER ROUGH GRADING IS SUBSTANTIALLY COMPLETE IN A GIVEN AREA (AS DEFINED BY THE CITY). THIS MAY REQUIRE MULTIPLE MOBILIZATIONS FOR SEEDING AND MULCHING.
13. MULCH SHALL BE APPLIED WITHIN 24-HOURS OF SEEDING.
14. TACKIFIER SHOULD BE UTILIZED TO HELP WITH STRAW DISPLACEMENT.

SEEDING AND MULCHING MAINTENANCE NOTES

1. SEEDED AND MULCHED AREAS SHALL BE INSPECTED FOR REQUIRED COVERAGE MONTHLY FOR A PERIOD OF TWO YEARS FOLLOWING INITIAL SEEDING. REPAIRS AND RE-SEEDING AND MULCHING SHALL BE UNDERTAKEN AFTER THE FIRST GROWING SEASON FOR ANY AREAS FAILING TO MEET THE REQUIRED COVERAGE.
2. REQUIRED COVERAGE FOR STANDARD, OPEN SPACE AND LOW GROWTH SEED MIXES SHALL BE DEFINED AS FOLLOWS:
   1. THREE (3) PLANTS PER SQUARE FOOT WITH A MINIMUM HEIGHT OF 3 INCHES. THE 3 PLANTS PER SQUARE FOOT SHALL BE OF THE VARIETY AND SPECIES FOUND IN THE CITY OF LONE TREE-APPROVED MIX.
   2. NO BARE AREAS LARGER THAN 4 SQUARE FEET (TWO-FEET BY TWO-FEET OR EQUIVALENT).
   3. FREE OF ERODED AREAS.
   4. FREE FROM INFESTATION OF NOXIOUS WEEDS IN ACCORDANCE WITH SECTION 6.4 OF THE GESC CRITERIA MANUAL.
3. REQUIRED COVERAGE FOR TURF GRASS AREAS SHALL BE DEFINED AS FOLLOWS:
   1. AT LEAST 80% VEGETATIVE COVER OF GRASS SPECIES PLANTED.
   2. NO BARE AREAS LARGER THAN 4 SQUARE FEET (TWO-FEET BY TWO-FEET OR EQUIVALENT).
   3. FREE OF ERODED AREAS.
   4. FREE FROM INFESTATION OF NOXIOUS WEEDS IN ACCORDANCE WITH SECTION 6.4 OF THE GESC CRITERIA MANUAL.
4. RILL AND GULLY EROSION SHALL BE FILLED WITH TOPSOIL PRIOR TO RESEEDING. THE RESEEDING METHOD SHALL BE APPROVED BY THE CITY.

CITY OF LONE TREE PERMANENT DRILL SEEDING MIX

SPECIES	VARIETY	NOTES	% IN MIX	POUNDS OF PLS PER ACRE
BIG BLUESTEM	KAW	PNWS	10	1.1
YELLOW INDIANGRASS	CHEYENNE	PNWS	10	1
SWITCHGRASS	BLACKWELL	PNWS	10	0.4
SIDEOATS GRAMA	VAUGHN	PNWB	10	0.9
WESTERN WHEATGRASS	ARRIBA	PNCS	10	1.6
BLUE GRAMA	HACHITA	PNWB	10	0.3
THICKSPIKE WHEATGRASS	CRITANA	PNCS	10	1
PRAIRIE SANDREED	GOSHEN	PNWS	10	0.7
GREEN NEEDLEGRASS	LODORM	PNCB	10	1
SLENDER WHEATGRASS	PRYOR	PNCB	5	0.6
STREAMBANK WHEATGRASS	SODAR	PNCS	5	0.6
			TOTAL	9.2

CITY OF LONE TREE TEMPORARY DRILL SEEDING MIX

SPECIES	VARIETY	NOTES	% IN MIX	POUNDS OF PLS PER ACRE
SMOOTH BROMEGRASS	LINCOLN	PICS	30	3.9
INTERMEDIATE WHEATGRASS	OAHE	PICS	30	4.5
PUBESCENT WHEATGRASS	LUNA	PICS	30	4.2
ANNUAL RYEGRASS	N/A	AICB	10	0.8
			TOTAL	13.4

CITY OF LONE TREE LOW-GROWTH DRILL SEEDING MIX

SPECIES	VARIETY	NOTES	% IN MIX	POUNDS OF PLS PER ACRE
BUFFALOGRASS	TEXOKA	PNWS	20	3.2
BLUE GRAMA	HACHITA	PNWB	20	0.6
WESTERN WHEATGRASS	ARRIBA	PNCS	20	3.2
SIDEOATS GRAMA	VAUGHN	PNWB	20	1.8
THICKSPIKE WHEATGRASS	CRITANA	PNCS	10	1
STREAMBANK WHEATGRASS	SODAR	PNCS	10	1.2
			TOTAL	11.0

SM SEEDING AND MULCHING 17

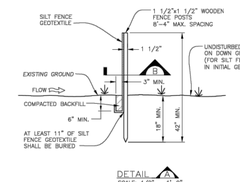

DETAIL A
SCALE: 1/2" = 1'-0"

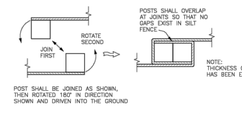

JOINTS – SECTION A
SCALE: N.T.S.

SILT FENCE INSTALLATION NOTES

1. SEE PLAN VIEW FOR:
   – LOCATION AND LENGTH OF FENCE.
2. ANCHOR TRENCH SHALL BE EXCAVATED WITH TRENCHER, OR WITH SILT FENCE INSTALLATION MACHINE. NO ROAD GRADERS, BACKHOES, ETC. SHALL BE USED. TRENCH SHALL BE COMPACTED BY HAND, WITH "JUMPING JACK", OR BY WHEEL ROLLING. COMPACTION SHALL BE SUCH THAT SILT FENCE REMAINS BEING PULLED OUT OF ANCHOR TRENCH BY HAND.
3. SILT FENCE GEOTEXTILE SHALL MEET THE FOLLOWING REQUIREMENTS:
   – 6–TO 12–GALLONS PER MINUTE PER SQUARE FOOT FLOW CAPACITY.
   – 90 LB. TENSILE STRENGTH PER ASTM D4632.
   – UV DEGSN AT 500 HRS MIN. 70% STRENGTH RETAINED PER ASTM D 4355.
4. SILT FENCE INDICATED ON INITIAL GESC PLAN SHALL BE INSTALLED PRIOR TO ANY LAND-DISTURBING ACTIVITIES.

SILT FENCE MAINTENANCE NOTES

1. THE GESC MANAGER SHALL INSPECT SILT FENCE DAILY, DURING AND AFTER ANY STORM EVENT AND MAKE REPAIRS OR CLEAN OUT UPSTREAM SEDIMENT AS NECESSARY.
2. SEDIMENT ACCUMULATED UPSTREAM OF SILT FENCE SHALL BE REMOVED WHEN THE UPSTREAM SEDIMENT REACHES A DEPTH OF 6–INCHES.
3. SILT FENCE SHALL BE REMOVED WHEN THE UPSTREAM DISTURBED AREA IS STABILIZED AND GRASS COVER IS APPROVED BY THE CITY. IF ANY DISTURBED AREA EXISTS AFTER REMOVAL, IT SHALL BE SEEDED AND MULCHED OR OTHERWISE STABILIZED IN A MANNER APPROVED BY THE CITY.

SF SILT FENCE 18

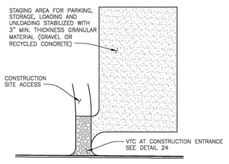

PLAN
SCALE: N.T.S.

STABILIZED STAGING AREA INSTALLATION NOTES

1. SEE PLAN VIEW FOR GENERAL LOCATION OF STAGING AREA. CONTRACTOR MAY MODIFY LOCATION AND SIZE OF STABILIZED STAGING AREA WITH CITY APPROVAL.
2. STABILIZED STAGING AREA SHALL BE LARGE ENOUGH TO FULLY CONTAIN PARKING, STORAGE, AND UNLOADING AND LOADING OPERATIONS.
3. IF REQUIRED BY THE CITY, SITE ACCESS ROADS SHALL BE STABILIZED IN THE SAME MANNER AS THE STAGING AREA.
4. STAGING AREA SHALL BE STABILIZED PRIOR TO ANY OTHER OPERATIONS ON THE SITE.
5. THE STABILIZED STAGING AREA SHALL CONSIST OF A MINIMUM OF 3" OF GRANULAR MATERIAL (GRAVEL OR RECYCLED CONCRETE).

STABILIZED STAGING AREA MAINTENANCE NOTES

1. THE GESC MANAGER SHALL INSPECT THE STABILIZED STAGING AREA WEEKLY, DURING AND AFTER ANY STORM EVENT AND MAKE REPAIRS OR CLEAN OUT UPSTREAM SEDIMENT AS NECESSARY.
2. GESC MANAGER SHALL PROVIDE ADDITIONAL THICKNESS OF GRANULAR MATERIAL IF ANY RUTTING OCCURS OR UNDERLYING SUBGRADE BECOMES EXPOSED.
3. STABILIZED STAGING AREA SHALL BE ENLARGED IF NECESSARY TO CONTAIN PARKING, STORAGE, AND UNLOADING AND LOADING OPERATIONS.
4. ANY ACCUMULATED DIRT OR MUD SHALL BE REMOVED FROM THE SURFACE OF THE STABILIZED STAGING AREA.
5. THE STABILIZED STAGING AREA SHALL BE REMOVED AT THE END OF CONSTRUCTION. THE GRANULAR MATERIAL SHALL BE REMOVED OR, IF APPROVED BY THE CITY, USED ON SITE, AND THE AREA TOPSOILED, DRILL SEEDED AND CRIMP MULCHED OR OTHERWISE STABILIZED.

SSA STABILIZED STAGING AREA 19

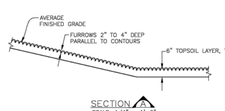

SECTION A
SCALE: 1/4" = 1'-0"

SURFACE ROUGHENING INSTALLATION NOTES

1. SURFACE ROUGHENING SHALL BE PROVIDED ON ALL FINISHED GRADES (SLOPES AND "FLAT" AREAS) WITHIN 2 DAYS OF COMPLETION OF FINISHED GRADE (FOR AREAS NOT RECEIVING TOPSOIL) OR WITHIN 2 DAYS OF TOPSOIL PLACEMENT.
2. AREAS WHERE BUILDING FOUNDATIONS, PAVEMENT, OR SOD IS TO BE PLACED WITHIN 7-DAYS OF FINISHED GRADING DO NOT NEED TO BE SURFACE ROUGHENED.
3. DISTURBED SUBAREAS SHALL BE ROUGHENED USING RIPPING OR TILLING AT LEAST ON THE CONTOUR OR TRACKING UP AND DOWN A SLOPE USING EQUIPMENT TREADS.

SURFACE ROUGHENING MAINTENANCE NOTES

1. THE GESC MANAGER SHALL INSPECT THE SURFACE ROUGHENING WEEKLY, DURING AND AFTER ANY STORM EVENT AND MAKE REPAIRS OR CLEAN OUT UPSTREAM SEDIMENT AS NECESSARY.
2. VEHICLES AND EQUIPMENT SHALL GENERALLY BE CONFINED TO ACCESS DRIVES AND SHALL NOT BE DRIVEN OVER AREAS THAT HAVE BEEN SURFACE ROUGHENED.
3. IN NON-TURF GRASS FINISHED AREAS, SEEDING AND MULCHING SHALL TAKE PLACE DIRECTLY OVER SURFACE ROUGHENED AREAS WITHOUT FIRST SMOOTHING OUT THE SURFACE.
4. IN AREAS NOT SEEDED AND MULCHED AFTER SURFACE ROUGHENING, SURFACES SHALL BE RE-ROUGHENED AS NECESSARY TO MAINTAIN GROOVE DEPTH AND SMOOTH OVER ANY RILL EROSION.

SR SURFACE ROUGHENING 20

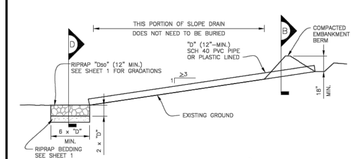

SLOPE DRAIN – DETAIL A
SCALE: 1" = 10'-0"

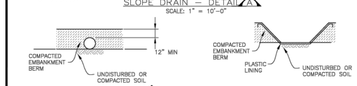

SLOPE DRAIN – SECTION A
SCALE: 1" = 10'-0"

PLASTIC LINED DRAIN – SECTION A
SCALE: 1" = 10'-0"

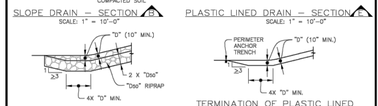

TERMINATION OF RIPRAP LINED SLOPE DRAIN – DETAIL A
SCALE: 1" = 10'-0"

TERMINATION OF PLASTIC LINED SLOPE DRAIN – DETAIL A
SCALE: 1" = 10'-0"

SLOPE DRAIN INSTALLATION NOTES

1. SEE PLAN VIEW FOR:
   – LOCATION AND LENGTH OF SLOPE DRAIN.
   – PIPE DIAMETER, "D", AND RIPRAP SIZE, "Dso".
2. SLOPE DRAIN DIMENSIONS SHALL BE CONSIDERED MINIMUM DIMENSIONS. CONTRACTOR MAY ELECT TO INSTALL LARGER FACILITIES. ANY DAMAGE TO SLOPE OR SLOPE DRAIN DURING RUNOFF EVENTS SHALL BE THE CONTRACTOR'S RESPONSIBILITY.
3. SLOPE DRAINS INDICATED ON INITIAL GESC PLAN SHALL BE INSTALLED PRIOR TO ANY UPSTREAM LAND-DISTURBING ACTIVITIES.
4. FOR TEMPORARY SLOPE DRAINS, PIPE MAY BE INSTALLED ON TOP OF SLOPE; HOWEVER, 12" MIN. COVER AT TOP OF SLOPE SHALL BE PROVIDED.
5. A RIPRAP PAD SHALL BE PLACED AT THE OUTFALL OF THE SLOPE DRAIN.

SLOPE DRAIN MAINTENANCE NOTES

1. THE GESC MANAGER SHALL INSPECT SLOPE DRAINS WEEKLY, DURING AND AFTER ANY STORM EVENT AND MAKE REPAIRS AS NECESSARY.
2. TEMPORARY SLOPE DRAINS ARE TO REMAIN IN PLACE UNTIL NO LONGER NEEDED, BUT SHALL BE REMOVED PRIOR TO THE END OF CONSTRUCTION. WHEN SLOPE DRAINS ARE REMOVED, THE DISTURBED AREA SHALL BE DRILL SEEDED AND CRIMP MULCHED OR OTHERWISE STABILIZED IN A MANNER APPROVED BY THE CITY.

TSD TEMPORARY SLOPE DRAIN 21

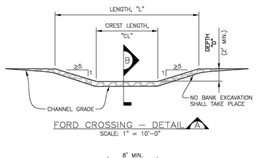

FORD CROSSING – DETAIL A
SCALE: 1" = 10'-0"

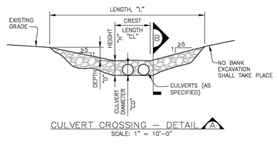

CULVERT CROSSING – DETAIL A
SCALE: 1" = 10'-0"

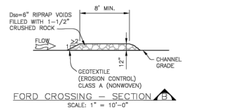

FORD CROSSING – SECTION B
SCALE: 1" = 10'-0"

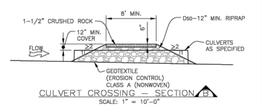

CULVERT CROSSING – SECTION B
SCALE: 1" = 10'-0"

TEMPORARY STREAM CROSSING INSTALLATION NOTES

1. SEE PLAN VIEW FOR:
   – LOCATIONS OF TEMPORARY STREAM CROSSING.
   – STREAM CROSSING TYPE (FORD OR CULVERT).
   – FOR FORD CROSSING: LENGTH, "L", CREST LENGTH, "CL", AND DEPTH, "D".
   – FOR CULVERT CROSSING: LENGTH, "L", CREST LENGTH, "CL", CROSSING HEIGHT, "H", DEPTH, "D", CULVERT DIAMETER, "CD", AND NUMBER, TYPE AND CLASS OR GAUGE OF CULVERTS.
2. TEMPORARY STREAM CROSSING DIMENSIONS, DSO, AND NUMBER OF CULVERTS INDICATED (FOR CULVERT CROSSING) SHALL BE CONSIDERED MINIMUM DIMENSIONS; ENGINEER MAY ELECT TO INSTALL LARGER FACILITIES. ANY DAMAGE TO STREAM CROSSING OR EXISTING STREAM CHANNEL DURING BASEFLOW OR FLOOD EVENTS SHALL BE THE CONTRACTOR'S RESPONSIBILITY.
3. SEE SHEET 1 FOR RIPRAP AND 1-1/2" CRUSHED ROCK GRADATIONS.
4. FOR A TEMPORARY STREAM CROSSING THAT WILL CARRY LOADS, THE TEMPORARY STREAM CROSSING MUST BE DESIGNED BY THE DESIGN ENGINEER.

TEMPORARY STREAM CROSSING MAINTENANCE NOTES

1. THE GESC MANAGER SHALL INSPECT STREAM CROSSINGS WEEKLY, DURING AND AFTER ANY STORM EVENT AND MAKE REPAIRS OR CLEAN OUT UPSTREAM SEDIMENT AS NECESSARY.
2. SEDIMENT ACCUMULATED UPSTREAM OF STREAM CROSSINGS SHALL BE REMOVED WHEN THE SEDIMENT DEPTH UPSTREAM OF CROSSING IS WITHIN 6–INCHES OF THE CREST (FORD CROSSING) OR GREATER THAN AN AVERAGE DEPTH OF 6–INCHES (CULVERT CROSSING).
3. STREAM CROSSINGS ARE TO REMAIN IN PLACE UNTIL NO LONGER NEEDED, BUT SHALL BE REMOVED PRIOR TO THE END OF CONSTRUCTION.
4. WHEN STREAM CROSSINGS ARE REMOVED, THE DISTURBED AREA SHALL BE DRILL SEEDED AND CRIMP MULCHED AND COVERED WITH EROSION CONTROL BLANKET OR OTHERWISE STABILIZED IN A MANNER APPROVED BY THE CITY.

TSC TEMPORARY STREAM CROSSING 22

CURB SOCK DETAIL A
SCALE: NTS

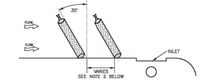

CURB SOCK DETAIL B
SCALE: NTS

CURB SOCK INSTALLATION NOTES

1. SOCKS WILL BE USED UPGRADIENT OF INLET PERPENDICULAR TO AND FLUSH WITH CURB.
2. NO LESS THAN TWO 10" DIAMETER SOCKS MUST BE USED IN SEQUENCE, SPACED NO MORE THAN 5 FEET APART.
   NO LESS THAN SIX SOCKS SHALL BE USED IF THE 4" SOCK IS USED, ALSO SPACED AT NO MORE THAN 5 FEET APART.
3. INCLINE AT 30 DEGREES FROM PERPENDICULAR, OPPOSITE THE DIRECTION OF FLOW (SEE DETAIL B).

CURB SOCK MAINTENANCE NOTES

1. THE GESC MANAGER SHALL INSPECT THE CURB SOCKS WEEKLY, DURING AND AFTER ANY STORM EVENT AND MAKE REPAIRS OR CLEAN OUT UPGRADIENT SEDIMENT AS NECESSARY.

CS CURB SOCK 26

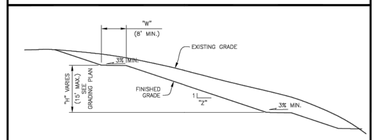

SECTION A
SCALE: 1/4" = 1'-0"

TERRACING INSTALLATION NOTES

1. SEE PLAN VIEW FOR:
   – WIDTH, "W", AND SLOPE, "Z".
2. TERRACING IS NOT REQUIRED FOR SLOPES OF 4 TO 1 OR FLATTER.
3. EARTH (VEGETATED) SLOPES STEEPER THAN 3 TO 1 ARE NOT ALLOWED ON THE SITE.

TERRACING MAINTENANCE NOTES

1. THE GESC MANAGER SHALL INSPECT THE SURFACE ROUGHENING WEEKLY, DURING AND AFTER ANY STORM EVENT AND MAKE REPAIRS OR CLEAN OUT UPSTREAM SEDIMENT AS NECESSARY.
2. ANY RILL EROSION OCCURRING ON SLOPES SHALL BE REPAIRED AND RESEEDED AND MULCHED IN ACCORDANCE WITH DETAIL 17.

TER TERRACING 23

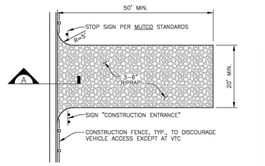

PLAN
SCALE: 1" = 20'-0"

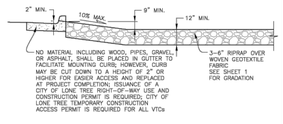

SECTION A
SCALE: 1/4" = 1'-0"

VEHICLE TRACKING CONTROL INSTALLATION NOTES

1. VEHICLE TRACKING CONTROL PADS SHALL BE INSTALLED AT EVERY ACCESS POINT TO SITE.
2. VEHICLE TRACKING CONTROL PADS SHALL CONSIST OF HARD, DENSE, DURABLE STONE, ANGULAR IN SHAPE AND RESISTANT TO WEATHERING. ROUNDED STONE OR BOULDERS WILL NOT BE ACCEPTABLE. THE STONES SHALL BE 3" WITH A MAXIMUM SIZE OF 6". THE STONE SHALL HAVE A SPECIFIC GRAVITY OF AT LEAST 2.6. CONTROL OF GRADATION WILL BE BY VISUAL INSPECTIONS.
3. WOVEN GEOTEXTILE FABRIC SHALL BE PLACED UNDER THE VTC STONE TO HELP MINIMIZE MIGRATION OF THE STONE INTO THE UNDERLYING MATERIAL.
4. ANY CRACKED OR DAMAGED CURB AND GUTTER AND SIDEWALK SHALL BE REPLACED BY PERMITTEE.
5. A CITY OF LONE TREE TEMPORARY CONSTRUCTION ACCESS PERMIT IS REQUIRED FOR EACH ACCESS/EXIT POINT FROM THE SITE.
6. A STOP SIGN INSTALLED IN ACCORDANCE WITH THE MANUAL ON UNIFORM TRAFFIC CONTROL DEVICES (MUTCD), AS AMENDED, SHALL BE INSTALLED FOR EXITING TRAFFIC AT THE VTC.

VEHICLE TRACKING CONTROL MAINTENANCE NOTES

1. GESC MANAGER SHALL INSPECT VEHICLE TRACKING CONTROL PADS DAILY. ACCUMULATED SEDIMENTS SHALL BE REMOVED FROM PAD SURFACE. STONE SURFACE SHALL BE CLEAN AND LOOSE ENOUGH TO PREVENT UNDER WHEEL LOADS SUFFICIENTLY TO CAUSE LOOSE GRAVEL TO DISLODGE MUD/SEDIMENT FROM VEHICLE TIRES. WHEN STONE BECOMES COMPACTED AND/OR FILLED WITH SEDIMENT SO

CITY OF LONE TREE

GESC Permit
Opinion of Probable Cost

Project:	Hillcamp Trail/ Cabela Drive Sidewalk	**Date:**	September 2, 2026

BMP No.	BMP	ID	Unit	Installation Unit Cost	Quantity	Cost
1	Check Dam	CD	LF	$ 24.00	7	$ 168.00
2	Compost Blanket	CB	SF	$0.36	0	$ -
3	Compost Filter Berm	CFB	LF	$ 2.00	0	$ -
4	Concrete Washout Area	CWA	EA	$ 100.00	1	$ 100.00
5	Construction Fence	CF	LF	$ 2.00	33	$ 66.00
6	Construction Markers	CM	LF	$ 0.20	0	$ -
7	Curb Sock	CS	LF	$ 8.00	693	$ 5,544.00
8	Dewatering	DW	EA	$ 600.00	0	$ -
9	Diversion Ditch	DD	LF	$ 1.60	681	$ 1,089.60
10	Erosion Control Blanket	ECB	SY	$ 5.00	30,698	$ 153,490.00
11	Inlet Protection	IP	LF	$ 20.00	22	$ 440.00
12	Reinforced Check Dam	RCD	LF	$ 36.00	0	$ -
13	Reinforced Rock Berm	RRB	LF	$ 9.00	0	$ -
14	RRB for Culvert Protection	RRC	LF	$ 9.00	0	$ -
15	Sediment Basin	SB	AC (1)	(2)	0.0	$ -
16	Sediment Control Log	SCL	LF	$ 2.00	20,895	$ 41,790.00
17	Sediment Trap	ST	EA	$ 600.00	0	$ -
18A	Seeding and Mulching - Mobilization	SM	EA	$ 1,000.00	1	$ 1,000.00
18B	Seeding and Mulching - Installation	SM	AC	$ 750.00	9.1	$ 6,825.00
19	Silt Fence	SF	LF	$ 2.00	6,737	$ 13,474.00
20	Stabilized Staging Area	SSA	SY	$ 2.00	1,111	$ 2,222.00
21	Surface Roughening	SR	AC	$ 600.00	9.1	$ 5,460.00
22	Temporary Slope Drain	TSD	LF	$ 30.00	0	$ -
23	Temporary Stream Crossing	TSC	EA	$ 1,000.00	0	$ -
24	Terracing	TER	AC	$ 600.00	0.0	$ -
25	Vehicle Tracking Control	VTC	EA	$ 1,000.00	1	$ 1,000.00
26	VTC with Wheel Wash	WW	EA	$ 1,500.00	0	$ -
27	Temporary Batch Plant Restoration		AC	$ 5,000.00	0.0	$ -
	(1) Upstream Tributary Acre				**SUB-TOTAL**	$ 232,668.60
	(2) SB Cost = $1000 +$200(Upstream Tributary Acres)				**15% CONTINGENCY**	$ 34,900.29
					GESC SURETY TOTAL (1)	**$ 267,568.89**

NOTE: (1) **MINIMUM SURETY shall be $2,500.00** (Per Section 16-31-110 of City Zoning Code)

(Rev. 1-18-12)

Inactivation Form

COLORADO
Department of Public Health & Environment

Dedicated to protecting and improving the health and environment of the people of Colorado

FOR DIVIISION USE ONLY

Effective date_____

COLORADO WATER QUALITY CONTROL DIVISION TERMINATION APPLICATION

Print or type all information. Mail original form with ink signature to the following address. Emailed and Faxed forms will not be accepted. All items must be filled out completely and correctly. If the form is not complete, you will be asked to resubmit it.

Colorado Dept of Public Health and Environment
Water Quality Control Division WQCD-P-B2
4300 Cherry Creek Drive South
Denver CO 80246-1530

PART A. IDENTIFICATION OF PERMIT OR AUTHORIZATION - Please limit submission to one permit, certification, or authorization per form. All permit termination dates are effective on the date approved by the division. Processing times vary by type of discharge. Some discharge types require onsite inspections to verify information in this application.

PERMIT, CERTIFICATION, OR AUTHORIZATION NUMBER (DOES NOT END IN 0000)_____

PART B. PERMITTEE INFORMATION

Company Name_____

Legal Contact First Name_____Last Name_____

Title_____

Mailing Address_____

City _____State_____Zip Code_____

Phone_____Email address_____

PART C. FACILITY OR PROJECT INFORMATION

Facility/Project name_____

Location/Address _____

City _____County_____

Local contact name_____Title_____

Phone_____ Email address_____

PART D. TERMINATION INFORMATION QUESTIONS Provide information for Part D that applies to your facility and termination request. Not all questions need to be answered- only the part that applies to your facility.

Part D1 covers facilities no longer in operation.
Part D2 covers mining facilities no longer in operation
Part D3 covers facilities in operation but no longer discharging or needing permit coverage.
Part D4 covers Stormwater Construction facilities where construction is complete and the site is stabilized.
Please answer questions as completely as possible to assist in timely approval of this termination request.

☐ **D1. FACILITY IS NO LONGER IN OPERATION AT THIS LOCATION**

All activities and discharges at the identified site have ceased; all potential pollutant sources have been removed; all industrial wastes have been disposed of properly; all DMR's, Annual Reports, and other reports have been submitted; and all elements of a Stormwater Management Plan have been completed (if this applies).

**FOR LAGOONS: please reference "information regarding Domestic Treatment Works Closure at Wastewater Treatment Facilities"

D2. MINING FACILITY IS NO LONGER IN OPERATION AT THIS LOCATION.
Sand and Gravel, Coal or Hard Rock Mining

☐ A. Mining operation is no longer discharging process/treated water. Bond has not been released by DRMS. A stormwater only permit is requested at this time. Attach application for Stormwater Only permit.

B. Reclamation of mining site is completed. Bond has been released by DRMS.
☐ YES Attach a copy of the Bond release letter. ☐ NO Explain below:

C. Reclamation of mining site is complete. Is there any continued mine drainage? Eg. Adits or unreclaimed waste piles? ☐ YES , Please explain, attach additional pages as necessary.

D3. FACILITY IS STILL IN OPERATION BUT IS NO LONGER DISCHARGING OR NO LONGER NEEDS A PERMIT

☐ A. Facility continues to operate, however the activity producing the discharge has ceased (including changes in SIC Code resulting in change in duty to apply).

☐ B. Termination is based on alternate disposal of discharges (discharge is being disposed of in another way)
a. Solid waste disposal unit (e.g. evaporative ponds)
b. No Exposure Exclusion (for industrial stormwater facilities only.) NOX Number_____
c. Combined with another authorized discharge. Permit Number _____
d. Permit is not required (includes coverage by low risk policy, etc.) - please explain, attach additional pages if necessary

☐ C. PERMITTEE IS NO LONGER THE OWNER/OPERATOR OF THE SITE and all efforts have been made to transfer the permit to appropriate parties. Please attach copies of registered mail receipts, letters, etc.

D4. STORMWATER CONSTRUCTION FACILITIES WHERE CONSTRUCTION IS COMPLETE (Select A, B, or C)

☐ A. SITE IS FINALLY STABILIZED OR CONSTRUCTION WAS NOT STARTED

a. The permitted activities meet the requirements for FINAL stabilization in accordance with the permit, the Stormwater Management Plan, and as described in item b. (explanation can be construction activities were not started).
b. Describe the methods used to meet final stabilization. (Required)

*Final Stabilization defined on page 3

D4. STORMWATER CONSTRUCTION FACILITIES WHERE CONSTRUCTION IS COMPLETE (Continued)

☐ B. ALTERNATIVE PERMIT COVERAGE OR FULL REASSIGNMENT

a. All ongoing construction activities including all disturbed areas, covered under the permit certification listed in Part B have coverage under a separate CDPS Stomwater Construction permit. The Division's Reassignment form was used by the permittee to reassign all areas and activities.

b. Permit certification number covering the ongoing activities (Required)_____

☐ C. PERMITTEE IS NO LONGER THE OWNER OR OPERATOR OF THE FACILITY

All efforts have been made to transfer the permit to appropriate parties.
Please attach copies of registered mail receipt, letters, etc.

***Final stabilization is reached when:** all ground surface disturbing activities at the site have been completed including removal of all temporary erosion and sediment control measure, and uniform vegetative cover has been established with an individual plant density of at least 70 percent of predisturbance levels, or equivalent permanent, physical erosion reduction methods have been employed.

PART E. CERTIFICATION SIGNATURE REQUIRED FOR ALL TERMINATION REQUESTS

I certify under penalty of law that this document and all attachments were prepared under my direction and/or supervision in accordance with a system designed to assure that qualified personnel properly gather and evaluate the information submitted. Based on my inquiry of the person or persons who manage the system, or those individuals immediately responsible for gathering the information, the information submitted is to the best of my knowledge and belief, true, accurate, and complete. I am aware that there are significant penalties for submitting false information, including the possibility of fine and imprisonment for knowing violations. " (See 18 USC 1001 and 33 USC 1319)

I certify that I am the legal representative of the above named company (PART B page 1).

☐ **Applies to Stormwater Construction terminations:**
I understand that by submitting this notice of termination, I am no longer authorized to discharge stormwater associated with construction activity by the general permit. I understand that discharging pollutants in stormwater associated with construction activities to the waters of the State of Colorado, where such discharges are not authorized by a CDPS permit, is unlawful under the Colorado Water Quality Control Act and the Clean Water Act.

Signature of Legally Responsible Party Date Signed

Name (printed) Title

Signatory requirements: This termination request shall be signed, dated, and certified for accuracy by the permittee in accord with the following criteria:

1. In the case of a corporation, by a principal executive officer of at least the level of vice-president, or his or her duly authorized representative, if such representative is responsible for the overall operation of the operation from which the discharge described herein originates;
2. In the case of a partnership, by a general partner;
3. In the case of a sole proprietorship, by the proprietor;
4. In the case of a municipal, state, or other public operation, by either a principal executive officer, ranking elected official, or other duly authorized employee.

CDPS Permit Application

COLORADO
Department of Public Health & Environment

Dedicated to protecting and improving the health and environment of the people of Colorado

ASSIGNED PERMIT NUMBER

_____

Date Received _____/_____/_____
MM DD YYYY
Revised: 3-2016

STORMWATER DISCHARGE ASSOCIATED WITH CONSTRUCTION ACTIVITIES APPLICATION

COLORADO DISCHARGE PERMIT SYSTEM (CDPS)

PHOTO COPIES, FAXED COPIES, PDF COPIES OR EMAILS WILL NOT BE ACCEPTED.

For Applications submitted on paper - Please print or type. Original signatures are required.
All items must be completed accurately and in their entirety for the application to be deemed complete. Incomplete applications will not be processed until all information is received which will ultimately delay the issuance of a permit. If more space is required to answer any question, please attach additional sheets to the application form. Applications or signature pages for the application may be submitted by mail or hand delivered to:

Colorado Department of Public Health and Environment, 4300 Cherry Creek Drive South, WQCD-P-B2, Denver, CO 80246-1530

For Applications submitted electronically
Please note that you can ONLY complete the feedback form by downloading it to a PC or Mac/Apple computer and opening the Application with Adobe Reader or a similar PDF reader. The form will NOT work with web browsers, Google preview, Mac preview software or on mobile devices using iOS or Android operating systems.

If application is submitted electronically, processing of the application will begin at that time and not be delayed for receipt of the signed document.

Any additional information that you would like the Division to consider in developing the permit should be provided with the application. Examples include effluent data and/or modeling and planned pollutant removal strategies.

Beginning July 1, 2016, invoices will be based on acres disturbed.
DO NOT PAY THE FEES NOW - Invoices will be sent after the receipt of the application.

Disturbed Acreage for this application (see page 4)

- ☐ Less than 1 acre ($83 initial fee, $165 annual fee)
- ☐ 1-30 acres ($175 initial fee, $350 annual fee)
- ☐ Greater than 30 acres ($270 initial fee, $540 annual fee)

PERMIT INFORMATION

Reason for Application: ☐ NEW CERT ☐ RENEW CERT EXISTING CERT# _____

Applicant is: ☐ Property Owner ☐ Contractor/Operator

A. CONTACT INFORMATION - *indicates required

*** PERMITTED ORGANIZATION FORMAL NAME:** _____

1) * PERMIT OPERATOR - the party that has operational control over day to day activities - may be the same as owner.

Responsible Person (Title): _____

Currently Held By (Person): FirstName: _____ LastName: _____

Telephone: _____ Email Address: _____

Organization: _____

Mailing Address: _____

City: _____ State: _____ Zip Code: _____

Per Regulation 61 : All reports required by permits, and other information requested by the Division shall be signed by the permittee or by a duly authorized representative of that person. A person is a duly authorized representative only if:

(i) The authorization is made in writing by the permittee

(ii) The authorization specifies either an individual or a position having responsibility for the overall operation of the regulated facility or activity such as the position of plant manager, operator of a well or a well field, superintendent, position of equivalent responsibility, or an individual or position having overall responsibility for environmental matters for the company. (A duly authorized representative may thus be either a named individual or any individual occupying a named position); and

(iii) The written authorization is submitted to the Division

2) OWNER - party has ownership or long term lease of property - may be the same as the operator.

☐ Same as 1) Permit Operator

Responsible Person (Title): _____

Currently Held By (Person): FirstName: _____ LastName: _____

Telephone: _____ Email Address: _____

Organization: _____

Mailing Address: _____

City: _____ State: _____ Zip Code: _____

Per Regulation 61 : All reports required by permits, and other information requested by the Division shall be signed by the permittee or by a duly authorized representative of that person. A person is a duly authorized representative only if:

i. The authorization is made in writing by the permittee.
ii. The authorization specifies either an individual or a position having responsibility for the overall operation of the regulated facility or activity such as the position of plant manager, operator of a well or a well field, superintendent, position of equivalent responsibility, or an individual or position having overall responsibility for environmental matters for the company. (A duly authorized representative may thus be either a **named individual** or any individual occupying a **named position);** and
iii. The written authorization is submitted to the Division.

3) *SITE CONTACT local contact for questions relating to the facility & discharge authorized by this permit for the facility

☐ Same as 1) Permit Operator

Responsible Person (Title): _____

Currently Held By (Person): FirstName: _____ LastName: _____

Telephone: _____ Email Address: _____

Organization: _____

Mailing Address: _____

City: _____ State: _____ Zip Code: _____

4) *BILLING CONTACT if different than the permittee.

☐ Same as 1) Permit Operator

Responsible Person (Title): _____

Currently Held By (Person): FirstName: _____ LastName: _____

Telephone: _____ Email Address: _____

Organization: _____

Mailing Address: _____

City: _____ State: _____ Zip Code: _____

5) OTHER CONTACT TYPES (check below) Add pages if necessary:

Responsible Person (Title): _____

Currently Held By (Person): FirstName: _____ LastName: _____

Telephone: _____ Email Address: _____

Organization: _____

Mailing Address: _____

City: _____ State: _____ Zip Code: _____

☐ Environmental Contact ☐ Consultant ☐ Stormwater MS4 Responsible Person

☐ Inspection Facility Contact ☐ Compliance Contact ☐ Stormwater Authorized Representative

B) PERMITTED PROJECT/FACILITY INFORMATION

Project/Facility Name _____

Street Address or Cross Streets _____

(e.g., Park St and 5 Ave; CR 21 and Hwy 10; 44 Ave and Clear Creek) ; A street name without an address, intersection, mile marker, or other identifying information describing the location of the project is not adequate. For **linear projects**, the route of the project should be described as best as possible using the starting point for the address and latitude and longitude - more clearly defined in the required map)

City: _____ County: _____ Zip Code: _____

Facility Latitude/Longitude - List the latitude and longitude of the excavation(s) resulting in the discharge(s). If the exact soil disturbing location(s) are not known, list the latitude and longitude of the center point of the construction project. If using the center point, be sure to specify that it is the center point of construction activity. The preferred method is GPS and Decimal Degrees.

Latitude _____ . _____ Longitude _____ . _____ (e.g., 39.70312°, 104.93348°)
Decimal Degrees (to 5 decimal places) Decimal Degrees (to 5 decimal places)

This information may be obtained from a variety of sources, including:

- **Surveyors or engineers** for the project should have, or be able to calculate, this information.
- **U.S. Geological Survey topographical map(s)**, available at area map stores.
- Using a **Global Positioning System (GPS) unit** to obtain a direct reading.
- **Google** - enter address in search engine, select the map, right click on location, and select "what's here".

***Note**: the latitude/longitude required above is not the directional degrees, minutes, and seconds provided on a site legal description to define property boundaries.*

C) MAP (Attachment) If no map is submitted, the application cannot be submitted.

Map: Attach a map that indicates the site location and that CLEARLY shows the boundaries of the area that will be disturbed. A vicinity map is not adequate for this purpose.

D) LEGAL DESCRIPTION - only for Subdivisions

Legal description: If subdivided, provide the legal description below, or indicate that it is not applicable (**do not** supply Township/Range/Section or metes and bounds description of site)

Subdivision(s): _____ Lot(s): _____ Block(s) _____

OR ☐ Not applicable (site has not been subdivided)

E) AREA OF CONSTRUCTION SITE - SEE PAGE 1 - WILL DETERMINE FEE

Provide both the total area of the construction site, and the area that will undergo disturbance, in acres.

Total area of project disturbance site (acres): _____

Note: aside from clearing, grading and excavation activities, disturbed areas also include areas receiving overburden (e.g., stockpiles), demolition areas, and areas with heavy equipment/vehicle traffic and storage that disturb existing vegetative cover.

☐ Part of Larger Common Plan of Development or Sale, (i.e., total, including all phases, filings, lots, and infrastructure not covered by this application)

F) NATURE OF CONSTRUCTION ACTIVITY

Check the appropriate box(es) or provide a brief description that indicates the general nature of the construction activities. (The full description of activities must be included in the Stormwater Management Plan.)

☐ Commercial Development

☐ Residential Development

☐ Highway and Transportation Development

☐ Pipeline and Utilities (including natural gas, electricity, water, and communications)

☐ Oil and Gas Exploration and Well Pad Development

☐ Non-structural and other development (i.e. parks, trails, stream realignment, bank stabilization, demolition, etc.)

G) ANTICIPATED CONSTRUCTION SCHEDULE

Construction Start Date: _____ Final Stabilization Date: _____

- *Construction Start Date* - This is the day you expect to begin ground disturbing activities, including grubbing, stockpiling, excavating, demolition, and grading activities.
- *Final Stabilization Date* - in terms of permit coverage, this is when the site is finally stabilized. This means that all ground surface disturbing activities at the site have been completed, and all disturbed areas have been either built on, paved, or a uniform vegetative cover has been established with an individual plant density of at least 70 percent of pre-disturbance levels. **Permit coverage must be maintained until the site is finally stabilized. Even if you are only doing one part of the project, the estimated final stabilization date must be for the overall project**. If permit coverage is still required once your part is completed, the permit certification may be transferred or reassigned to a new responsible entity(s).

H) RECEIVING WATERS (If discharge is to a ditch or storm sewer, include the name of the ultimate receiving waters)

Immediate Receiving Water(s): _____

Ultimate Receiving Water(s): _____

Identify the receiving water of the stormwater from your site. Receiving waters are any waters of the State of Colorado. This includes all water courses, even if they are usually dry. If stormwater from the construction site enters a ditch or storm sewer system, identify that system and indicate the ultimate receiving water for the ditch or storm sewer. **Note:** a stormwater discharge permit does not allow a discharge into a ditch or storm sewer system without the approval of the owner/ operator of that system.

I) SIGNATURE PAGE

1. **You may print and sign this document and mail the hard copy to the State along with required documents (address on page one).**

2. **Electronic Submission Signature**
   You may choose to submit your application electronically, along with required attachments. To do so, click the SUBMIT button below which will direct you, via e-mail , to sign the document electronically using the DocuSign Electronic Signature process. Once complete, you will receive via e-mail, an electronically stamped Adobe pdf of this application. Print the signature page from the electronically stamped pdf, sign it and mail it to the WQCD Permits Section to complete the application process (address is on page one of the application).
   - **The Division encourages use of the electronic submission of the application and electronic signature. This method meets signature requirements as required by the State of Colorado.**
   - **The ink signed copy of the electronically stamped pdf signature page is also required to meet Federal EPA Requirements.**
   - **Processing of the application will begin with the receipt of the valid electronic signature.**

☐ **STORMWATER MANAGEMENT PLAN CERTIFICATION**

By checking this box "I certify under penalty of law that a complete Stormwater Management Plan, as described in the stormwater management plan guidance, has been pre-pared for my activity. Based on my inquiry of the person or persons who manage the system, or those persons directly responsible for gathering the information, the Stormwater Management Plan is, to the best of my knowledge and belief, true, accurate, and complete. I am aware that there are significant penalties for falsely certifying the completion of said SWMP, including the possibility of fine and imprisonment for knowing violations."

"I certify under penalty of law that this document and all attachments were prepared under my direction or supervision in accordance with a system designed to assure that qualified personnel properly gather and evaluate the information submitted. Based on my inquiry of the person or persons who manage the system, or those persons directly responsible for gathering the information, the information submitted is to the best of my knowledge and belief, true, accurate and complete. I am aware that there are significant penalties for submitting false information, including the possibility of fine and imprisonment for knowing violations."
"I understand that submittal of this application is for coverage under the State of Colorado General Permit for Stormwater Discharges Associated with Construction Activity **for the entirety of the construction site/project described and applied for, until such time as the application is amended or the certification is transferred, inactivated, or expired**." [Reg 61.4(1)(h)]

For Docusign
Electronic Signature _____ Ink Signature _____ Date: _____

Signature of Legally Responsible Person or Authorized Agent (submission must include original signature)

Name (printed) Title

Signature: The applicant must be either the owner and operator of the construction site. Refer to Part B of the instructions for additional information.
The application must be signed by the applicant to be considered complete. In all cases, it shall be signed as follows:
(Regulation 61.4 (1ei)
a) In the case of corporations, by the responsible corporate officer is responsible for the overall operation of the facility from which the discharge described in the form originates
b) In the case of a partnership, by a general partner.
c) In the case of a sole proprietorship, by the proprietor.
d) In the case of a municipal, state, or other public facility, by either a principal executive officer, ranking elected official, (a principal executive officer has responsibility for the overall operation of the facility from which the discharge originates).

3rd Party Preparer: If this form was prepared by an authorized agent on behalf of the Permittee, please complete the field below.

Preparer Name (printed) Email Address

DO NOT INCLUDE A COPY OF THE STORMWATER MANAGEMENT PLAN
DO NOT INCLUDE PAYMENT—AN INVOICE WILL BE SENT AFTER THE CERTIFICATION IS ISSUED.

	Attach Map
	Attach File
	Attach File
	Attach File
	Attach File

Inspection Form

COLORADO DEPARTMENT OF TRANSPORTATION

STORMWATER FIELD INSPECTION REPORT - ACTIVE CONSTRUCTION

(1) Project Name: Lincoln Creek	(2) Project Contractor:	(3) Erosion Control Supervisor/SWMP Administrator:	
(4) CDOT Project Engineer/Representative: N/A	(5) Inspector(s) (Name and Title):	(6) CDOT Project Number: N/A	
(7) Project Code (Sub Account #): 1000-5916.00	(8) CDPS-SCP Certification#:	(9) CDOT Region:	(10) Date of Project Inspection:
(11) Weather at Time of Inspection:			

(12) REASON FOR INSPECTION / EXCLUSION

- ❑ Routine Inspection: (minimum every 7 Calendar Days)
- ❑ Runoff Event: (Post-storm event inspections must be conducted within 24 hours after the end of any precipitation or snowmelt event that causes surface erosion. If no construction activities will occur following a storm event, post-storm event inspections shall be conducted prior to re-commencing construction activities, but no later than 72 hours following the storm event. The occurrence of any such delayed inspection must be documented in the inspection record.) Routine inspections still must be conducted every 7 calendar days.

  Storm Start Date: Approximate End Time of Storm (hrs):

- ❑ Third Party Request:
- ❑ Winter Conditions Inspections Exclusion: Inspections are not required at sites where construction activities are temporarily halted, snow cover exists over the **entire site** for an extended period, and **melting conditions posing a risk of surface erosion do not exist.** This exception is applicable only during the period where **melting conditions do not exist**, and applies to the routine 7-day inspections, as well as the post-storm-event inspections. If **visual inspection** of the site verifies that all of these conditions are satisfied, document the conditions in section 18 (General Notes) and proceed to section 19 (Inspection Certification). Documentation must include: dates when snow cover occurred, date when construction activities ceased, and date when melting conditions began.
- ❑ Other:

(13) SWMP MANAGEMENT

	Yes	No	NA
(a) Is the SWMP notebook located on site?			
(b) Are changes to the SWMP documents noted and approved?			
(c) Are the inspection reports retained in the SWMP notebook?			
(d) Are corrective actions from the last inspection completed?			
(e) Is a Spill Prevention Control and Countermeasure Plan retained at the project site?			
(f) Is a list of potential pollutants retained at the site?			

(14) CURRENT CONSTRUCTION ACTIVITIES:

Estimate of disturbed area at the time of the inspection: _____ Acres

(15) BMPs ON SITE AT TIME OF INSPECTION

***See Inspection Report Instructions for more detail.**

	In SWMP	Used	Not Needed at this time
(a) EROSION CONTROL BMPs ON SITE			
Seeding	❑	❑	❑
Mulching/Mulch Tackifier	❑	❑	❑
Soil Binder	❑	❑	❑
Soil Retention Blankets	❑	❑	❑
Embankment Protector*	❑	❑	❑
Grading Techniques*	❑	❑	❑
Berm/Diversion	❑	❑	❑
Check Dams*	❑	❑	❑
Outlet Protection*	❑	❑	❑
Other:	❑	❑	❑
(c) BMPs FOR SPECIAL CONDITIONS			
Dewatering Structure	❑	❑	❑
Temp. Stream Crossing	❑	❑	❑
Clear Water Diversion	❑	❑	❑
Sensitive Area Fencing	❑	❑	❑
Other:	❑	❑	❑

	In SWMP	Used	Not Needed at this time
(b) SEDIMENT CONTROL BMPs ON SITE			
Stabilized Const. Entrance	❑	❑	❑
Sediment Trap	❑	❑	❑
Inlet Protection*	❑	❑	❑
Sediment Basin	❑	❑	❑
Perimeter Control*	❑	❑	❑
Other:	❑	❑	❑
(d) MATERIALS HANDLING, SPILL PREVENTION, WASTE MANAGEMENT AND GENERAL POLLUTION PREVENTION			
Stockpile Management*	❑	❑	❑
Materials Management*	❑	❑	❑
Concrete Waste Management*	❑	❑	❑
Saw Water Management*	❑	❑	❑
Solid Waste/Trash Management	❑	❑	❑
Street Sweeping	❑	❑	❑
Sanitary Facility*	❑	❑	❑
Vehicle and Equip. Management	❑	❑	❑
Other:	❑	❑	❑

(16) CONSTRUCTION SITE ASSESSMENT & CORRECTIVE ACTIONS **Off site Pollutant Discharges are a Violation of the Permit and Reason for Immediate Project Suspension**

The construction site perimeter, all disturbed areas, material and/or waste storage areas that are exposed to precipitation, discharge locations, and locations where vehicles access the site shall be inspected for evidence of, or the **potential** for, pollutants leaving the construction site boundaries, entering the stormwater drainage system, or discharging to state waters. If there is evidence of sediment or other pollutants discharging from the site, see section 17 (Construction Site Assessment).

All erosion and sediment control practices identified in the SWMP shall be evaluated to ensure that they are maintained and operating correctly. Identify the condition of the BMP, using more than one letter if necessary: (**I**) Incorrect Installation; (**M**) Maintenance is needed; (**F**) BMP failed to operate; (**A**) Additional BMP is needed; (**R**) Remove BMP. Keep copies of this blank page for additional room if needed.

Continuous maintenance is required on all BMPs. **BMPs that are not operating effectively, have proven to be inadequate, or have failed must be addressed as soon as possible, immediately in most cases.**

Location	BMP	Condition	Comments: Description of Corrective Action and Preventative Measure Taken	Date Completed & Initials

(17) CONSTRUCTION SITE ASSESSMENT: **OFF SITE POLLUTANT DISCHARGES ARE A VIOLATION OF THE PERMIT AND REASON FOR IMMEDIATE PROJECT SUSPENSION**

(a) Is there evidence of discharge of sediment or other pollutants from the site? ❑ Yes ❑ No
*If yes, explain the discharge and the corrective actions in section 16 (Construction Site Assessment & Corrective Actions) or section 18 (General Notes).
(b) Has sediment or other pollutants discharging from the site reached state waters? ❑ Yes ❑ No
*If yes, see subsection 208.03(c) and Part II A.2 and 3 of the permit for reporting requirements.

(18) GENERAL NOTES

(19) INSPECTION CERTIFICATION

I certify under penalty of law that this document and all attachments were prepared under my direction or supervision in accordance with a system designed to assure that qualified personnel properly gather and evaluate the information submitted. Based on my inquiry of the person or persons who manage the system, or those persons directly responsible for gathering the information, the information submitted is, to the best of my knowledge and belief, true, accurate, and complete. I am aware that there are significant penalties for submitting false information, including the possibility of fine and imprisonment for knowing violations.

Contractor's Erosion Control Supervisor/SWMP Administrator (Signature Required)	Date:
CDOT Project Engineer/CDOT Designee (Signature Required)	Date:

(20) COMPLIANCE CERTIFICATION

Corrective action(s) has been taken, or where a report does not identify any incidents requiring corrective action, the report shall contain a signed statement indicating the site is in compliance with the permit to the best of the signer's knowledge and belief.

Contractor's Erosion Control Supervisor/SWMP Administrator (Signature Required)	Date:
CDOT Project Engineer/CDOT Designee (Signature Required)	Date:

Stormwater Management Field Inspection Report Instructions

State waters are defined to be any and all surface and subsurface waters which are contained in or flow through the state, including, streams, rivers, lakes, drainage ditches, storm drains, ground water, and wetlands, but not including waters in sewage systems, waters in treatment works or disposal systems, waters in potable water distribution systems, and all water withdrawn for use until use and treatment have been completed. (Per subsection 107.25 and 25-8-103 (19) CRS)

(3) Erosion Control Supervisor/SWMP Administrator: Indicate the name of the individual responsible for implementing, maintaining and revising the SWMP.

(4) CDOT Project Engineer/Representative: Indicate the name of the CDOT representative performing the inspection with the ECS/SWMP Administrator. This person should be the Project Engineer or an authorized representative.

(9) CDPS-SCP Certification #: Indicate the Colorado Discharge Permit System (CDPS) Stormwater Construction Permit (SCP) (for Stormwater Discharges Associated with Construction Activities) certification number, issued by CDPHE, for the project which the report is being completed. Certification number can be found on the first page of the SCP.

(12) Reason(s) for Inspection / Exclusion: Indicate the purpose for the inspection or exclusion. These inspections are required to comply with the CDOT Specifications and the CDPS-SCP.

❑ Routine Inspections. These inspections are required at least every 7 calendar days during active construction. Suspended projects require the 7 calendar day inspection unless snow cover exists over the entire site for an extended period of time, and melting conditions do not exist (see, Winter Conditions Inspections Exclusions).

❑ Runoff Event Inspection for Active Sites. See page 1 for definition.

❑ Third Party Request. Indicate the name of the third party requesting the inspection and, if known, the reason the request was made.

❑ Winter Conditions Inspections Exclusions. See page 1 for definition. An inspection does not need to be completed, but use this form to document the conditions that meet the Exclusion.

❑ Other. Specify any other reason(s) that resulted in the inspection.

(13) SWMP Management: Review the SWMP records and documents and use a ✔ to answer the question. To comply with CDOT Standard Specifications and the CDPS-SCP, all of the items identified must be adhered to. If No is checked, document the reason and indicate the necessary corrective action in section 16 (Construction Site Assessment & Corrective Actions). If NA is checked, indicate why in the space provided or indicate in section 18 (General Notes).

(a) Is the SWMP notebook located on site? A copy of the SWMP notebook must be retained on site, unless another location, specified by the permit, is approved by the Division.

(b) Are changes to the SWMP documents noted and approved? Indicate all changes that have been made to any portion of the SWMP notebook documents during construction. Changes shall be dated and signed at the time of occurrence. Amendments may include items listed in subsection 208.03(c).

(c) Are the inspection reports retained in the SWMP notebook? The ECS/Engineer shall keep a record of inspections. Inspection reports must identify any incidents of non-compliance with the terms and conditions of the CDOT specifications or the CDPS-SCP. Inspection records must be retained for three years from expiration or inactivation of permit coverage.

(d) Are corrective actions from the last inspection completed? Have corrective actions from the last inspection been addressed? Is a description of the corrective action(s), the date(s) of the corrective action(s), and the measure(s) taken to prevent future violations (including changes to the SWMP, as necessary) documented?

(e) Is a Spill Prevention Control and Countermeasure (SPCC) Plan retained in the SWMP notebook? Subsection 208.06(c) requires that a SPCC plan be developed and implemented to establish operating procedures and that the necessary employee training be provided to minimize accidental releases of pollutants that can contaminate stormwater runoff. Records of spills, leaks or overflows that result in the discharge of pollutants must be documented and maintained. Information that should be recorded for all occurrences include the time and date, weather conditions, reasons for spill, etc. Some spills may need to be reported to the Water Quality Control Division immediately.

(f) Is a list of potential pollutants retained at the site? Subsection 107.25(b)6 requires the Erosion Control Supervisor to identify and describe all potential pollutant sources, including materials and activities, and evaluate them for the potential to contribute pollutants to stormwater discharge.

(14) Current Construction Activities: Provide a short description of the current construction activities/phase at the project site; include summary of grading activities, installation of utilities, paving, excavation, landscaping, etc.

- Estimate the acres of disturbed area at the time of the inspection. Include clearing, grading, excavation activities, areas receiving overburden (e.g. stockpiles), demolition areas and areas with heavy equipment/vehicle traffic, installation of new or improved haul roads and access roads, staging areas, borrow areas and storage that will disturb existing vegetative cover.

(15) BMPs On Site at Time of Inspection: Indicate the BMPs that are installed on-site at the time of inspection. All BMP details (e.g., Standard Plan M-208-1) shall be included with the SWMP documents.

Stormwater Management Field Inspection Report Instructions (continued)

BMPs In SWMP/Used/Not Needed at this Time. This section can be used as follows:

❑ If the BMP is required by the SWMP and implemented, indicate by placing a ✔ in both the "In SWMP" and "Used" columns.

❑ If the BMP is required by the SWMP, but not implemented, indicate by placing a ✔ in the "In SWMP" and "Not Needed at this Time" columns.

(a) Erosion Control BMPs On Site

- Embankment Protector (e.g., temporary slope drains, open-chute drains, etc.)
- Grading Techniques (e.g., vertical tracking, scarifying, or disking the surface on the contour, etc.)
- Check Dams (e.g., rock check, erosion logs, erosion bales, silt berms, etc.)
- Outlet Protection (e.g., riprap, erosion log around top of headwall, etc.)

(b) Sediment Control BMPs On Site

- Inlet Protection (e.g., erosion logs, erosion bales, sand bags, gravel bags, etc.)
- Perimeter Control (e.g., silt fence, erosion logs, berms, etc.)

(d) Materials Handling, Spill Prevention, Waste Management and General Pollution Prevention

- Stockpile Management. Stockpiles shall be located away from sensitive areas. All erodible stockpiles (including topsoil) shall be contained by silt fence, berms or other sediment control devices throughout construction (also see subsection 208.07).
- Materials Management. Material that could contribute pollutants to stormwater shall have secondary containment or other equivalent protection (also see subsection 208.06(a).
- Concrete Waste Management. All concrete residue shall be contained in a signed structure as designed per subsection 208.02(j) and subsection 208.05(n). It shall be located a minimum of 50 feet from state waters.
- Saw Water Containment (e.g., pick-up broom or vacuum). Street washing is *not* allowed.
- Sanitary Facility. Temporary sanitary facilities shall be located 50 feet away from drainage ways, inlets, receiving waters, and located away from areas of high traffic, and areas susceptible to flooding or damage by construction equipment.

(16) Construction Site Assessment & Corrective Actions: Inspect the construction site and indicate where BMP feature(s) identified in section 15 (BMPs On Site at Time of Inspection), require corrective action. Erosion and sediment control practices identified in the SWMP shall be evaluated to ensure that they are operating correctly.

- Location. Site location (e.g., project station number, mile marker, intersection quadrant, etc.).
- BMP. Indicate the type of BMP at this location that requires corrective action (e.g., silt fence, erosion logs, soil retention blankets, etc.).
- Condition. Identify the condition of the BMP, using more than one letter (identified in section 16) if necessary.
- Description of Corrective Action and Preventative Measure Taken. Provide the proposed corrective action needed to bring the area or BMP into compliance. Once corrective actions are completed, state the measures taken to prevent future violations and ensure that the BMPs are operating correctly, including the required changes made to the SWMP.
- Date Completed & Initials. Date and initial when the corrective action was completed and the preventative measure statement finished.

(17) Construction Site Assessment: Was there any off site discharge of sediment at this site since the last inspection?

(a) Is there evidence of discharge of sediment or other pollutants from the site? **Off site pollutant discharges are a violation of the permit**. The construction site perimeter, all disturbed areas, material and/or waste storage areas that are exposed to precipitation, discharge locations, and locations where vehicles access the site shall be inspected for evidence of, or the **potential** for, pollutants leaving the construction site boundaries, entering the stormwater drainage system, or discharging to state water.

(b) Has sediment or other pollutants discharging from the site reached state waters? **Off site pollutant discharges are a violation of the permit.** If off site discharge has occurred, explain the discharge and the corrective actions in section 16 (Construction Site Assessment & Corrective Actions) or section 18 (General Notes).

(18) General Notes: Indicate any additional notes that add detail to the inspection; this may include positive practices noted on the project.

(19) Inspection Certification: In accordance with Part I, F.1.c of the CDPS-SCP, all reports for submittal shall be signed and certified for accuracy.

(20) Compliance Certification: In accordance with Part I, D.6.b.2.viii of the CDPS-SCP, compliance shall be certified through signature.